Lane Departure Road Safety Audit
Marion Road, Middleborough, MA

March 2012

Southeastern Regional Planning and Economic Development District
88 Broadway, Taunton, MA 02780
Tel: (508) 824-1367 Fax: (508) 823-1803 Email: info@srpedd.prg

Southeastern Regional Planning and Economic Development District
88 Broadway, Taunton, MA 02780
Tel: (508) 824-1367 Fax: (508) 823-1803 Email: lestrela@srpedd.org

Administration:
Randall Kunz, SRPEDD Chair
Stephen C. Smith, Executive Director
James C. Hadfield, Transportation Planning Manager

Staff Contributors:
Lisa Estrela-Pedro, Principal Transportation Planner - Principal Contributor
Paul L. Mission, Director of Highway Planning
Adam Recchia, Principal Transportation Planner
Jacqueline L. Schmidt, Senior Transportation Planner
Lilia Cabral, Senior Transportation Planner
Christopher Cardaci, Transportation Planning Technician
Amanda Gricus, Transportation Planning Intern

The preparation of this report has been financed in part through grant[s] from the Federal Highway Administration and Federal Transit Administration, U.S. Department of Transportation, under the State Planning and Research Program, Section 505 [or Metropolitan Planning Program, Section 104(f)] of Title 23, U.S. Code. The contents of this report do not necessarily reflect the official views or policy of the U.S. Department of Transportation.

Si desea traducir esto en Español, por favor llame 508-824-1367.
Se você preferir esto traduzido em Português, por favor ligue 508-824-1367.

Table of Contents

Introduction 1
Audit Process 1
Characteristics of Marion Road 3
Crash Data 6
Road Safety Audit - Observations and Issues 8
- Curves 8
- Speed 8
- Roadside Obstructions 8
- Pedestrian/Bicycle Accommodations 9
- Signage Issues 9
- Intersection Issues 9
- Driver Inattention 12
- Roadway Conditions Related to Weather 12

Road Safety Audit - Improvement Measures for Consideration 12
- Measures to Improve Delineation of Horizontal Curves 12
  - Advance Warning Signs 12
  - Embedded Pavement Markings 12
- Speed Reduction Measures 12
  - Enforcement 12
  - Advisory Speeds 13
  - Optical Speed Bars 13
- Measures to Address Roadside Obstructions 13
  - Installation of Reflectors 13
  - Obstruction Removal/Relocation 13
- Conclusions and Recommendations 14
- Follow-up Meeting 16

Appendix A - Public Outreach
Appendix B - Special Speed Regulation
Appendix C - Automated Traffic Recorder Data - Volume and Speed
Appendix D - Detailed Crash Information
Appendix E - Optical Speed Bar Guidance

Road Safety Audit - Lane Departure
Marion Road, Middleborough

Introduction

The Federal Highway Administration defines a Road Safety Audit (RSA) as the formal safety examination of a road or intersection by an independent, multidisciplinary team. The purpose of an RSA is to determine specific safety issues and ultimately identify measures to address them, with the primary objective being to save lives and reduce injuries.

The RSA program in Massachusetts is implemented in accordance with the Commonwealth's Strategic Highway Safety Plan (SHSP). The Plan provides a framework for reducing roadway fatalities and serious injuries on all public roads. It identifies the State's principal roadway safety needs and focuses on investments that reduce roadway fatalities and serious injuries. One of the areas that the SHSP targets is lane departure crashes; single vehicle 'run-off-the-road' type collisions, or multi-vehicle 'head-on' crashes. These types of crashes, where a motorist leaves the travel lane, frequently have tragic results. Between 2002 and 2004 lane departure crashes in Massachusetts were responsible for 25% of the incapacitating injury crashes and almost half of all fatal crashes. Massachusetts has targeted lane departure crashes to reduce the seriousness of these collisions. The goal of the SHSP is to reduce the number of fatalities and injuries requiring hospitalization by 20%.

Between 2002 and 2004 lane departure crashes in Massachusetts were responsible for 25% of the incapacitating injury crashes and almost half of all fatal crashes. Massachusetts has targeted lane departure crashes to reduce the seriousness of these collisions.

The Southeastern Regional Planning and Economic Development District (SRPEDD) is an active participant in this effort. In Fiscal 2009 SRPEDD committed to conducting road safety audits on 11 corridors throughout the region. These roads were selected based on the number of lane departure crashes resulting in injury or death. The Spruce Street corridor in Middleborough was selected based on a total of 12 lane departure crashes during the 2004 through 2006 period and at the request of the town. The goal of this RSA is to determine specific issues contributing to lane departure collisions along the corridor, and identify corrective measures, both short and long term to address the problems.

Audit Process

The audit process is guided by the procedures defined by the Federal Highway Administration (FHWA). A multidisciplinary team was identified to participate in the audit process. Those invited included representatives from Middleborough's public works, police, emergency management and

planning staff, and the MassDOT Highway Division District 5 office.

SRPEDD staff collected 14 crash reports (all characterized as lane departure crashes) from the Middleborough Police Department for the most recent 3 year period available. Reports were reviewed in detail to identify and compile important characteristics of the crashes. SRPEDD videotaped the corridor in both directions, and edited the tape to bring attention to site specific issues such as locations where frequent crashes occurred, sites of possible drainage issues, roadside obstructions, pavement edge drop-off, etc. Crash summaries and road characteristics were forwarded to the Audit Team prior to the formal audit meeting. The team was encouraged to visit Marion Road prior to the audit meeting to observe characteristics of the corridor. A prompt list of various road characteristics was also forwarded to help them identify potential safety issues.

An extensive public outreach was made with the residents along the Marion Road Corridor. Letters were sent to each address requesting their input regarding experiences and opinions on safety issues along the corridor.

An extensive public outreach effort was made with the residents along the Marion Road Corridor. Letters were sent to residents on Marion Road in Middleborough. Residents were requested to offer their input and opinions on safety issues based on their observations and experiences living on and driving this road frequently. The town of Middleborough also posted a notice to residents on the town website requesting input from interested parties. A sample letter and notice posted by the town is provided in Appendix A. Residents were encouraged to contact SRPEDD via e-mail, letter, or phone call. To date, SRPEDD has received 4 responses. A summary of resident comments is provided in Figure 4 on page 7.

The formal audit meeting was conducted on March 24, 2011 at the Middleborough Town Hall on Nickerson Avenue. Participants are listed in Table 1.

Table 1: Audit Team

Name	Affiliation
Lance Benjamino	Fire Department
Andrew Bagas	Department of Public Works
Lt. Peter Andrade	Police Department
Ruth Geoffrey	Town Planner
Charlie Cristello	Town Manager
Lucero Cano	Federal Highway Administration Rhode Island Division
Jim Hadfield	SRPEDD
Paul Mission	SRPEDD
Lisa Estrela-Pedro	SRPEDD
Jacqueline Schmidt	SRPEDD

Characteristics

Marion Road in Middleborough is a 4.54 mile long local roadway in a rural setting extending from the Rochester Town Line northerly to Cherry Street. It carries approximately 900 vehicles per day south of Perry Street. It is comprised primarily of single family residences. An aerial of Marion Road is shown in Figure 1.

Figure 1: An Aerial of the Marion Road Corridor

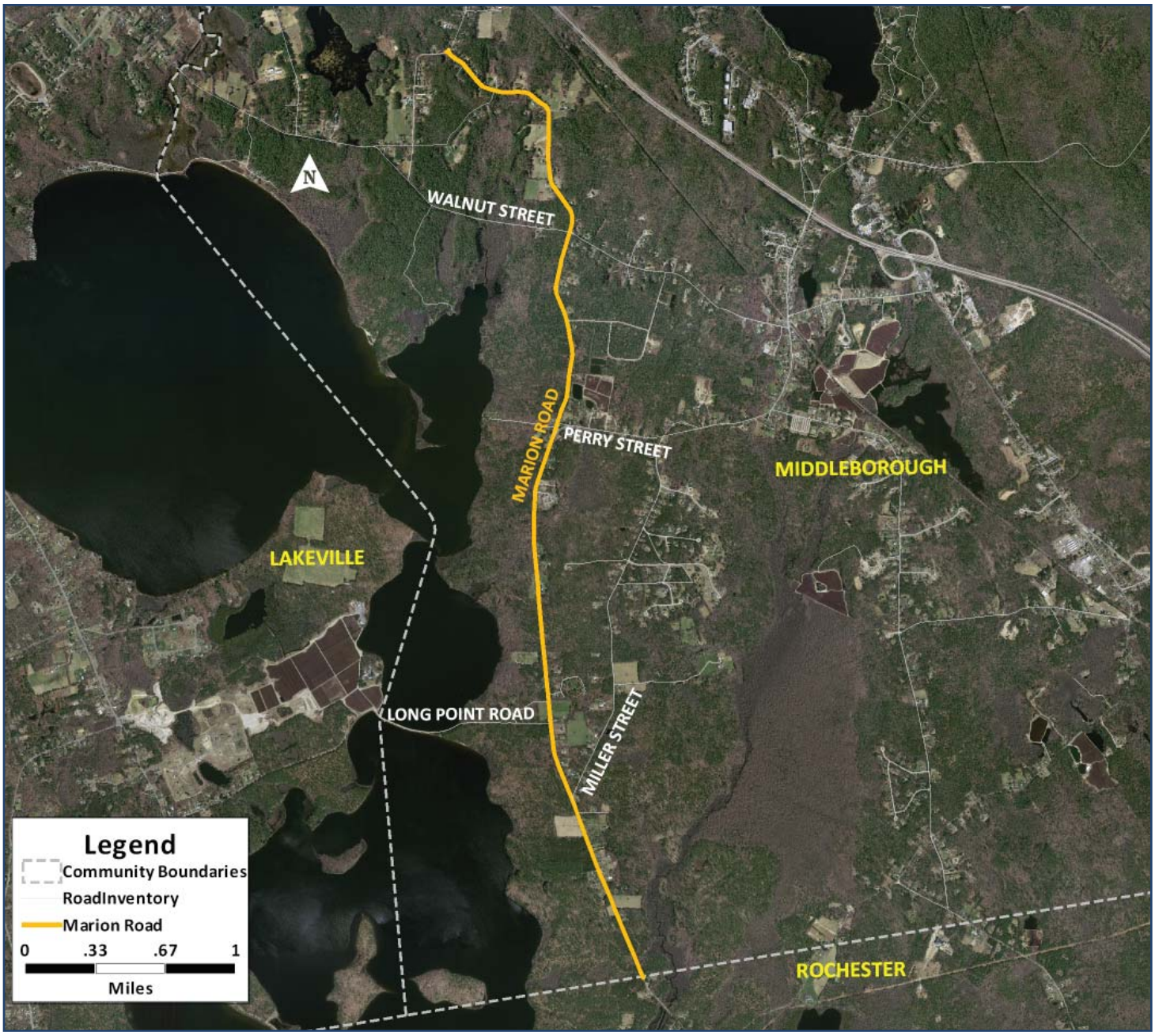

Marion Road is a two lane roadway providing one lane in each direction, separated by a double yellow line. The southern segment of the corridor is relatively straight with several slight curves and changes in elevation that cause limited sight distance. The northern portion of the roadway has several sharp curves.

Lane widths vary along Marion Road from 8 to 9 feet, with right-of-way estimated to be 40 feet. Travel lanes are not defined and the existing roadway width cannot accommodate edge lines. The roadway edge is lined with trees, telephone poles and stone walls. These roadside objects do not provide a motorist who has left the roadway with an opportunity to regain control of their vehicle. A typical cross section for Marion Road is displayed in Figure 2.

Figure 2: Typical Cross Section

Speed limits posted along the corridor range from 25 MPH to 40 MPH and are defined by MassDOT Special Speed Regulation #2009 dated March 10, 1976 (see Appendix B). Figure 3 displays the legal speed limits based on the special speed regulation and speed data and locations of automated traffic counts. Data from ATRs is compiled in Appendix C.

Figure 3: Speed Zoning Based on MassDOT Special Speed Regulation 2009-A and Speed Limits and Sign Locations

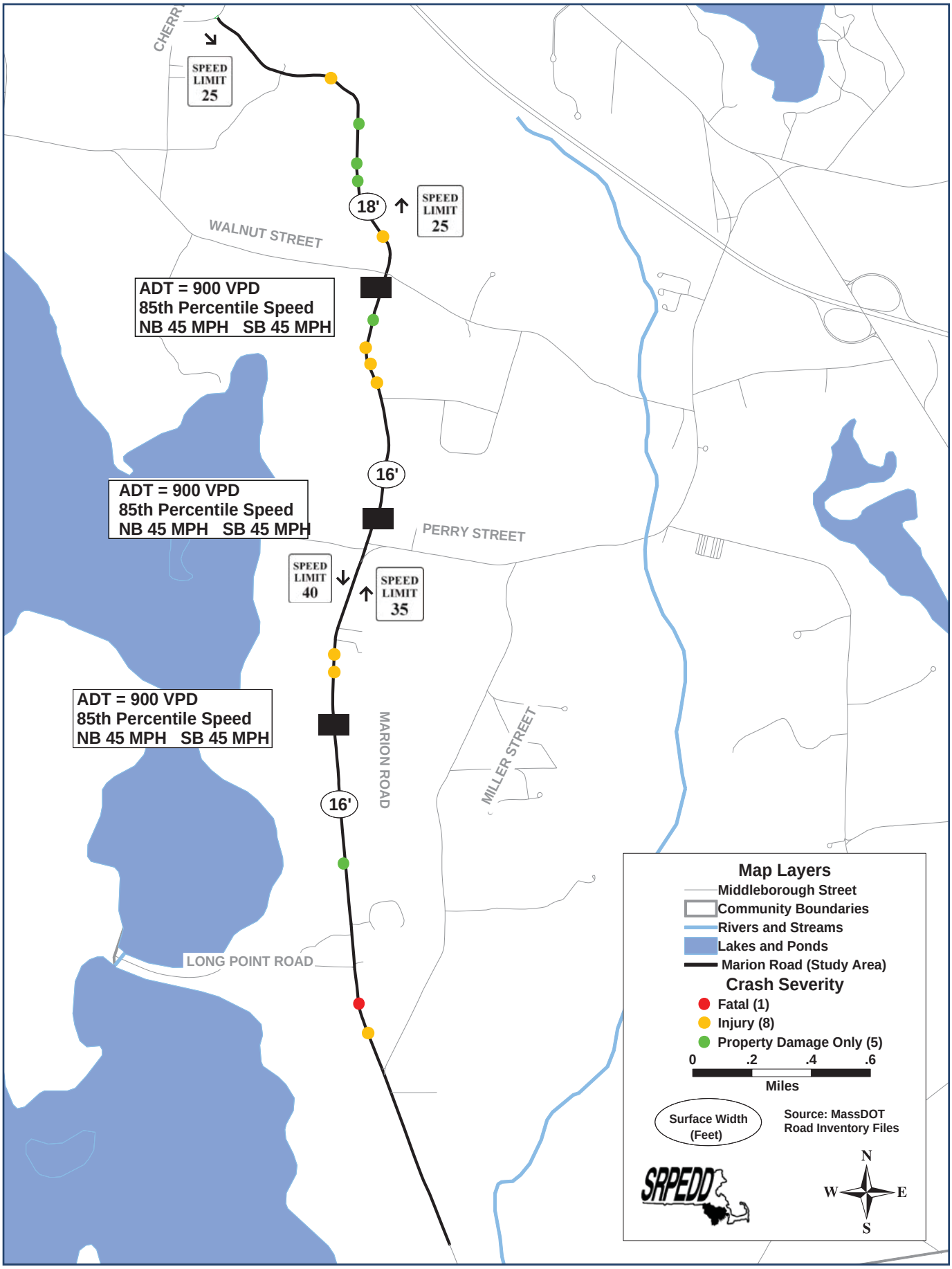

Crash Data

There were a total of 14 crashes characterized as lane departure during the study period, 64% of which resulted in injury. Copies of each crash report were obtained from the Middleborough Police Department. A detailed review of each report was conducted by SRPEDD staff to identify issues that may have contributed to each collision. Appendix D includes more detailed information pertaining to each crash and a general summary table of crash statistics including time of day, day of week, weather conditions, light conditions, etc.

Figure 4 on page 7 displays a map of the approximate locations of all crashes reviewed in this audit. All of the crashes resulted in a motorist colliding with either a pole or a tree. The map below displays three distinct segments of Marion Road where lane departure crashes have been recorded.

- The first segment extends from the Rochester Town Line to Perry Street. There were five crashes along this section. Four of the five crashes involved the motorist traveling in the northbound direction. Two of the crashes were associated with speeding, an additional two were attributed to the motorist avoiding a collision with a deer. The posted speed limit for this section is 40 MPH, however the 85th percentile speed was recorded at 45 MPH. This indicates that 85% of all motorists are traveling at or below 45 MPH, and the remaining 15% are traveling at greater speeds. This segment of Marion Road is rather narrow with a surface width of 16 feet, providing little room for error and no room for recovery if a motorist loses control. Only a few poles in the northbound direction have reflectors on them. The main issue along this segment was speed.

- The second segment, from Perry Street to Walnut Street, has one curve where four crashes occurred. Three of the four crashes involved a motorist traveling in the southbound direction. Crashes along this section were attributed to speeding and wet/icy road conditions. Motorists along this segment are traveling at unsafe speeds during adverse weather conditions. The posted speed limit between Perry Street and Walnut Street in the northbound direction is 35 MPH. In the southbound direction the speed limit is posted at 25 MPH between Cherry Street to south of Perry St. The speed limit changes to 40 MPH in the southbound direction south of the Perry Street intersection. There are no reflectors on any of the poles along this section of Marion Road. The main issue along this segment was unsafe speeds during adverse weather conditions.

- The third section from Walnut Street to Cherry Street is narrow and windy and has several curves. There were five crashes along this segment, four of them in the southbound direction. Three of the crashes occurred after dark, two involved speed (one also involved

a motorist under the influence) and the remaining involved the motorist attempting to avoid a deer. Of the remaining two crashes that occurred during daylight conditions, one involved snowy road surface and the other involved avoiding a deer. This section of the road does have reflectors on most of the poles in the northbound direction. In the southbound direction the reflectors are only located on every other pole. The main issue along this segment was speed.

Figure 4: Crash Locations and Descriptions, Resident Comments and Roadway Widths

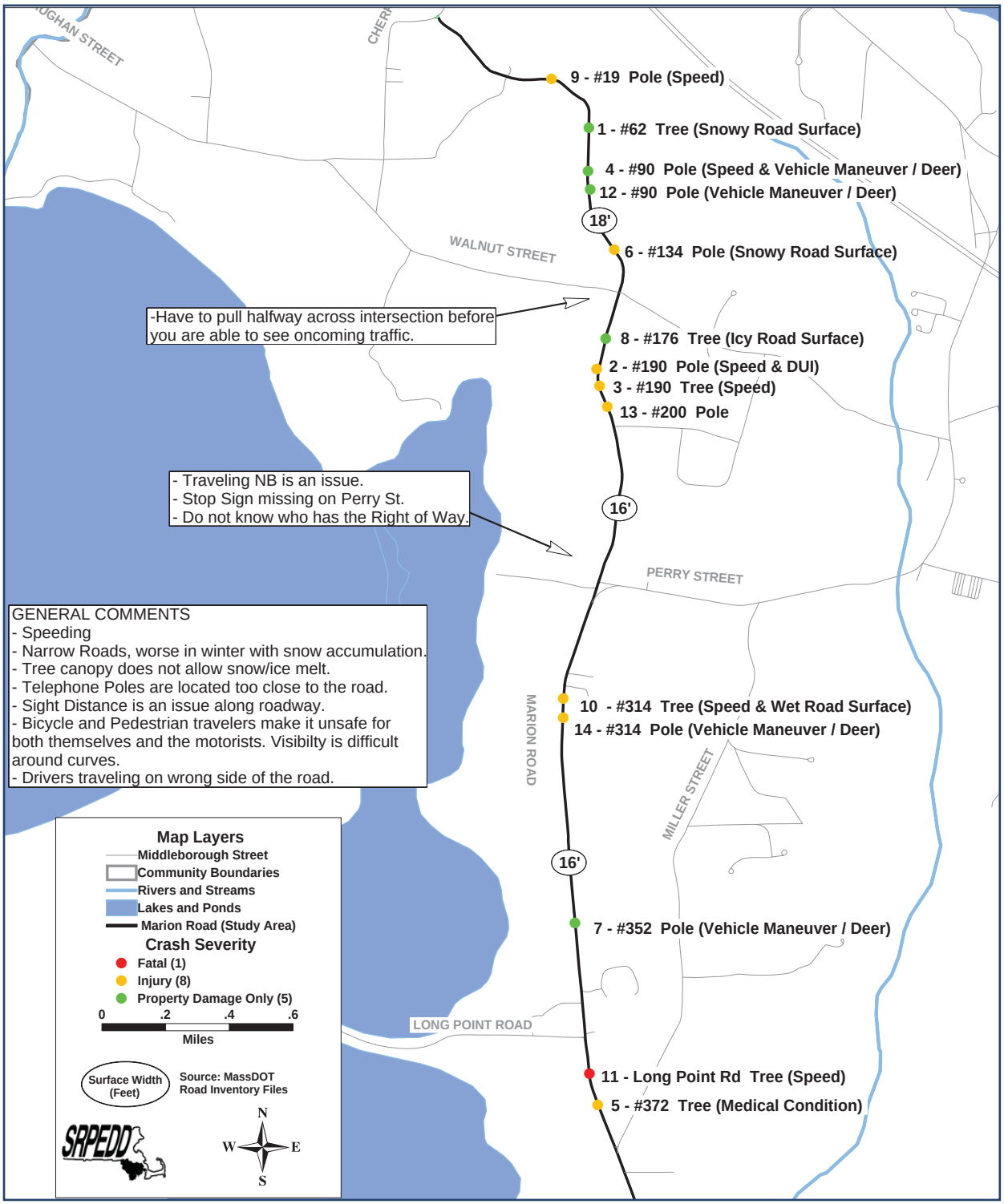

Observations and Issues

SRPEDD provided the Audit Team with specific crash data and a detailed crash location map in advance of the meeting. Staff suggested that they visit the corridor prior to the meeting to observe road characteristics including curvature, signs, pavement markings, roadside visibility; specific crash locations, and any other issues they may consider important. The Team gathered on March 24, 2011 to review the data and discuss the issues. A video of the corridor was used to provide a visualization of the conditions along Marion Road, including specific points of interest, frequent crash locations, curves, regulatory and warning signs, pavement markings, etc. The video provided the opportunity for Team Members to pause and replay specific segments of the corridor to point out issues, roadway features, observations and ideas. The following issues were identified through this effort. In addition issues brought forth by residents, prior to the safety audit meeting, are incorporated in the topics below.

Curves - There were several curves identified as locations of crashes. Based on speed data collected it is evident that motorists are traveling at speeds greater than what is appropriate and safe on the curves. The posting of advisory speeds on approaches to specific curves was discussed as an option.

Speed - The Team discussed speeding along the corridor as being an issue, especially during inclement weather. Residents had also voiced their concern in reference to speeding along the corridor. In addition, speed was found to be a major contributing factor in half of the crashes. Speed counts conducted by SRPEDD revealed that the 85th percentile speed in the vicinity of Perry Street in both the north and southbound direction was 45 MPH. The 85th percentile speed in the vicinity of Walnut Street was 43 MPH in the northbound direction (8 MPH greater than the posted speed of 35 MPH) and 40 MPH in the southbound direction (15 MPH greater than the posted speed). Although this speed may be acceptable along a straightaway, it is not acceptable on approaches to the curves along the northern section of Marion Road. It is evident that there is a need for posting advisory speeds to warn motorists of a safe speed through the curves. Speed count locations and speeds are shown in Figure 3 on Page on page 5.

Figure 5:
Utility Pole Reflectors Day and Night Conditions

Roadside Obstructions - All of the lane departure crashes during the study period involved a motorist colliding with either a roadside tree or utility pole. In addition, half of all crashes occurred after dark. Trees and utility poles located extremely close to the paved surface (also identified as a problem by Middleborough residents) create a hazardous situation particularly when visibility is low due to inclement weather and/or oncoming headlights. The Team discussed the need to improve roadside visibility through the use of reflectors. There was extensive discussion on

the placement of reflectors on trees. The team voiced concern over the effect of reflectors nailed on trees and the character of the roadway. The team also discussed the effectiveness of edge/fog lines, however Marion Road is too narrow to accommodate them based on the existing road surface width.

Bicycle/Pedestrian Accommodations - Ideally, sidewalks and bike paths or lanes would be available along at least one side of Marion Road. One resident complained that "bicycle and pedestrian travelers make it unsafe for both themselves and the motorists." Due to the scenic nature of the roadway and the narrowness of the lanes, space may not be available to accommodate these activities on the side of the road and this would likely be an expensive undertaking. Figure 6 displays a pedestrian walking along Marion Road. The use of share the road signs could be used to help alert motorists to the presence of pedestrians and bicyclists, and also serve as a reminder to bicyclists and pedestrians to use caution in the presence of motor vehicles. See Figure 7.

Figure 6:
Pedestrian on Marion Road

Figure 7:
Share the Road Sign

Signage Issues - There was discussion of the need for a 'Stop Ahead' sign to be erected on the northbound approach intersection of Marion Road at Cherry Street. Based on a field visit it was noted that the roadway came to an abrupt end at the T-intersection, necessitating the need for an advance warning sign.

There was also discussion on the location of the "Stop Ahead" warning sign approaching the Marion Road & Walnut Street intersection in the northbound direction. It was noted that the sign location may not be in compliance with standards. Based on field review it was observed that the sign is located too far back from the intersection, and it should be moved closer to the intersection.

Intersection Issues - The intersection of Perry Street with Marion Road causes some confusion. Prior to the safety audit residents voiced their concerns by stating that it is confusing as to who has the right-of-way at this intersection, and that there is a stop sign missing for Perry Street westbound approach. Perry Street intersects Marion Road at two locations, a T-intersection with Marion Road and an off-ramp type intersection south of the T-intersection. Perry Street motorists have the right of way. Southbound motorists on Marion Road are required to yield to Perry Street traffic. See Figure 8 on the following page.

Nortbound on Marion Road the road layout leads you to believe that the fork in the road to the right is the continuation of the main road (Marion Road), however it is actually Perry Street. This results in motorist confusion especially for those less familiar with the characteristics of the corridor.

There is a yield sign at Marion Road where it intersects with Perry Street.

The volumes on Perry Street accessing Marion Road are equal to the traffic traveling southbound on Marion Road, and it is important to note that 85% of the traffic traveling southbound on Marion Road is traveling at 45 MPH or less. It is possible that the Yield sign was placed on Marion Road due to limited sight distance for motorists coming off of Perry Street.

Figure 8: Marion Road and Perry Street Intersection Sight Distance



The intersection of Marion Road and Walnut Street has been identified as having sight distance issues. See Figure 9. Motorists traveling in both the north and southbound direction on Marion Road are faced with limited sight distance due to trees and embankments. It is necessary for a motorist to pull well out into the intersection into the path of oncoming vehicles on Walnut Street before they are able to see the opposing approach lanes and determine if it is safe to cross the intersection. This issue was also highlighted by residents who contacted SRPEDD prior to the safety audit. Vehicle speeds recorded along Walnut Street showed that the westbound 85th percentile speed was 44 MPH and the eastbound was 42 MPH. There are no speed limits posted along Walnut Street within close proximity to the intersection.

Figure 9: Marion Road and Walnut Street Intersection Sight Distance

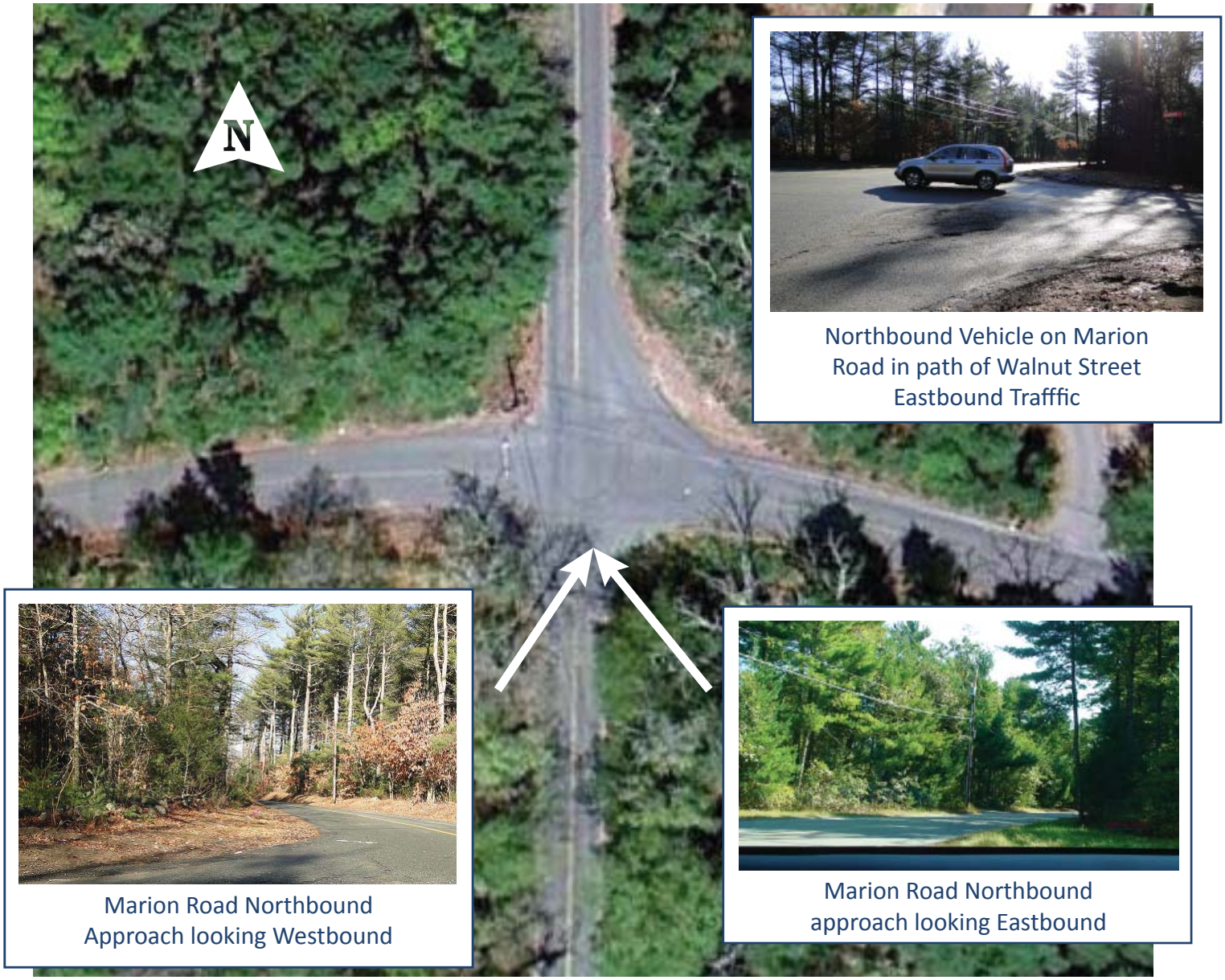

Northbound Vehicle on Marion Road in path of Walnut Street Eastbound Trafffic

Marion Road Northbound Approach looking Westbound

Marion Road Northbound approach looking Eastbound

Driver Inattention - This issue was mentioned by the Audit Team. Driver inattention is a common problem nationwide, and is becoming more a function of motorists performing additional tasks (cell phone use, texting, etc.). Middleborough residents also mentioned the fact that they are observing motorists traveling on the wrong side of the road on Marion Road.

Roadway Conditions related to Weather - It was noted that 28% of the crashes between 2006 and 2008 occurred on either a snowy or icy road surface. The audit team discussed the tree canopy which impedes on the snow melting process and the type of roadway treatment used during winter conditions. This was also identified as an issue by Middleborough residents. Further discussion revealed that the response time to roadway treatment in Middleborough has been improved over the last few years and that they are finding their new strategies to be effective.

Improvement Measures for Consideration

The Audit Team discussed various measures to address safety issues identified along the corridor.

Measures to Improve Delineation of Horizontal Curves - These measures are intended to reduce the frequency and severity of crashes on the curves along Marion Road by minimizing the likelihood of vehicles crossing the center line or leaving the roadway. Measures appropriate for Marion Road include providing improved warning signs.

Figure 10:
Chevron Signs at Night

- Advance Warning Signs - To improve travel lane and curve delineation and reduce speed, improvements to signs and pavement markings are necessary. Signs placed on approaches to the curves would warn motorists of the curve ahead plus advise them on the appropriate speed on their approach to and through each curve.

- Embedded Pavement Markings - This involves installation of reflective raised markings embedded in the centerline of Marion Road on approaches to the curves, as well as through the length of the curves to enhance the delineation and reduce the potential for crossover incidents.

Speed Reduction Measures - Measures to reduce speed along the corridor include increased enforcement of the official speed limit, advisory speeds and improved speed management.

- Enforcement - The town should consider increased speed enforcement along segments of Marion Road that allow for safe traffic stops along the segment with straight alignment. Unfortunately, traditional speed enforcement along the segments where curves are present is difficult and potentially dangerous due to the curvature of the road and lack of space to safely pull violators over. Speed

trailers could be used to make motorists more aware of the speed they are traveling and have an impact on slowing motorists. Camera enforcement to allow remote ticketing of violators could be effective along this segment, however, this measure is not currently available in Massachusetts.

- Advisory Speeds - Advisory curve and speed signs should be placed on both north and southbound approaches to all the curves along Marion Road. Also, signs should provide appropriate retroreflectivity as defined by the Manual on Uniform Traffic Control Devices (MUTCD) section 2A.09.

- Optical Speed Bars - Optical speed bars are a passive speed control measure intended to influence motorists' driving behavior. They are designed to give motorists the illusion that they are driving faster than they actually are. This is done by installing pavement markings perpendicular to the travel lane. As the vehicle passes over them, the lines get closer together, giving the illusion that the vehicle is accelerating. Implementation of this measure should follow guidance from the Manual on Uniform Traffic Control Devices (MUTCD) 2009 edition section 3B.22, pg 393-394 and the National Cooperative Highway Research Program (NCHRP) Report 613 section 4.3, page 33. Both the MUTCD and NCHRP Report 613 sections referenced are provided in Appendix. Before, during, and after speed analyses would also be necessary to determine the short and long term effectiveness of the measure. See Figure 11.

Figure 11: Optical Speed Bars

Measures to Address Roadside Obstructions - There are several strategies for minimizing crashes with fixed objects along the roadside, ranging from removing or relocating the objects to improving delineation of them. Ideally, edge lines would enhance the nighttime visibility of the edge of the road, particularly during inclement weather conditions. However, the existing road layout can not accommodate edge lines.

- Installation of Reflectors - This measure involves installation of reflectors on roadside obstructions such as trees, utility poles, mail boxes, etc. Although some utility poles along Marion Road already have reflectors, those that lack reflectors should have them installed.

- Obstruction Removal/Relocation - Consideration could be given to the relocation of a limited number of utility poles located along the corridor. The Town of Middleborough should work with local utility companies to identify poles that should be relocated immediately and to ensure that when others are replaced, they are installed as far as possible from the edge of roadway pavement.

Table 2 summarizes each measure's potential safety improvement (low, medium, high), time frame to implementation (short, mid-term, long) and relative cost to implement (low to high).

Table 2: Potential Corrective Measures

Measure	Safety Issue Addressed	Potential Safety Results	Time Frame	Cost
Advisory Speed Signs / Advance Warning Signs	Excessive Speed on Approach to Curves	Low	Short	Low
Add/Improve Sign RetroReflectivity	Roadside / Curve Visibility	Mid	Short	Low
Center Line Maintenance	Lane Visibility	Low	Short	Low
Install Embedded Raised Center Line Markings	Curve Visibility	Mid	Mid	Mid
Install Edge Lines	Lane Visibility / Excessive	Mid	Short	Low
Add Reflectors on Trees & Utility	Roadside Visibility	High	Short	Low
Remove Trees / Relocate Utility	Roadside Obstructions	Low	Long	Mid
Police Speed Enforcement	Excessive Speed	Mid	Short	Mid
Speed Trailer	Excessive Speed	Mid	Short	Mid
Optical Speed Bars	Excessive Speed	Experimental	Mid	Low
Trim Trees	Canopy related icing	Low	Short	Low
Recreational Trail / Sidewalk	Recreational Conflicts	Mid	Long	Mid

Conclusions and Recommendations

The horizontal curves, numerous immovable roadside obstructions, and lack of adequate roadside delineation contribute to the crashes along Marion Road. These issues coupled with travel speeds too fast for motorists to effectively negotiate the winding alignment provide little room for motorists to safely travel.

Several issues require immediate attention.

Figure 12:
MUTCD Approved Curve Ahead and Advisory Speed Sign

- An Advisory curve/speed signs such as the example to the right, with an advisory speed of 20 MPH should be erected between house #19 & #90.
- The installation of a Be Prepared To Stop Ahead sign should be erected in the northbound direction of Marion Road as it approaches the Cherry Street intersection. The W3-4 sign is used to warn motorists of the possibility of stopped traffic ahead.
- The Stop Ahead sign on the northbound approach to the Walnut Street intersection should be relocated closer to the intersection.
- Installation of reflectors on trees and poles. This is an important measure to consider, especially since half of the crashes occurred after dark along this roadway.
- A “Share the Road” sign should be installed to help alert motorists to the presence of pedestrians and bicyclists, and also to serve as a reminder to bicyclists and pedestrians to use caution in the presence of motor vehicles.

Two intersections along Marion Road have been identified as being either confusing and having limited sight distance.

Marion Road @ Perry Street

A review of crash data from 2006 - 2008 revealed no reported crashes at this intersection. The intersection is still considered a problem based on the confusing layout, especially to those unfamiliar with the intersection. A stop warrant analysis was performed at the intersection. Based on the low volumes, none of the approaches warranted a stop sign.

The town could consider several measures to help eliminate the confusion. Additional signage could be placed on the northbound approach to Perry Street. The section of Perry Street that is similar to a ramp and allows free flowing traffic from and to Marion Road could be converted to a one way northbound. Conversion of this segment of roadway would re-direct all westbound traffic onto the Perry Street T-intersection further north on Marion Road. This would require modifications at the existing T-intersection of Marion Road and Perry Street. This intersection currently has a stop sign missing on the westbound approach, which should be replaced immediately. Any geometric modifications would require additional study and a good-faith public outreach campaign to surrounding residents to ensure that they are not extensively inconvenienced by this measure.

Marion Road @ Walnut Street

Based on a stop warrant analysis that was performed, additional stop signs are not warranted at the intersection. A review of crash data from 2006 - 2008 revealed two crashes at this intersection. The intersection is considered a problem based on the limited sight distance. The town could consider making geometric improvements at the intersection.

Follow-up Meeting

Table 3: Audit Team

Name	Affiliation
Andrew Bagas	DPW Director
Charlie Cristello	Town Manager
Ruth Geoffrey	Town Planner
Lance Benjamino	Fire Chief
Paul Mission	SRPEDD
Lisa Estrela-Pedro	SRPEDD
Lilia Cabral	SRPEDD
Jacqueline Schmidt	SRPEDD

A follow-up meeting was held with the audit team on March 20, 2012 at the Middleborough Town Hall. Participants are listed in Table 3. The audit team discussed the draft version of the Middleborough Road Safety Audits with an emphasis on the recommendations from the reports. Recommendations discussed and agreed upon by the audit team are shown in Figure 23. It was agreed that following the receipt of the final draft, the town will develop a project based on the recommendations for approval by the Board of Selectmen. SRPEDD will assist this effort with a presentation of the recommendations at a Board of Selectman's meeting.

Figure 13: Map of Recommendations for Marion Road

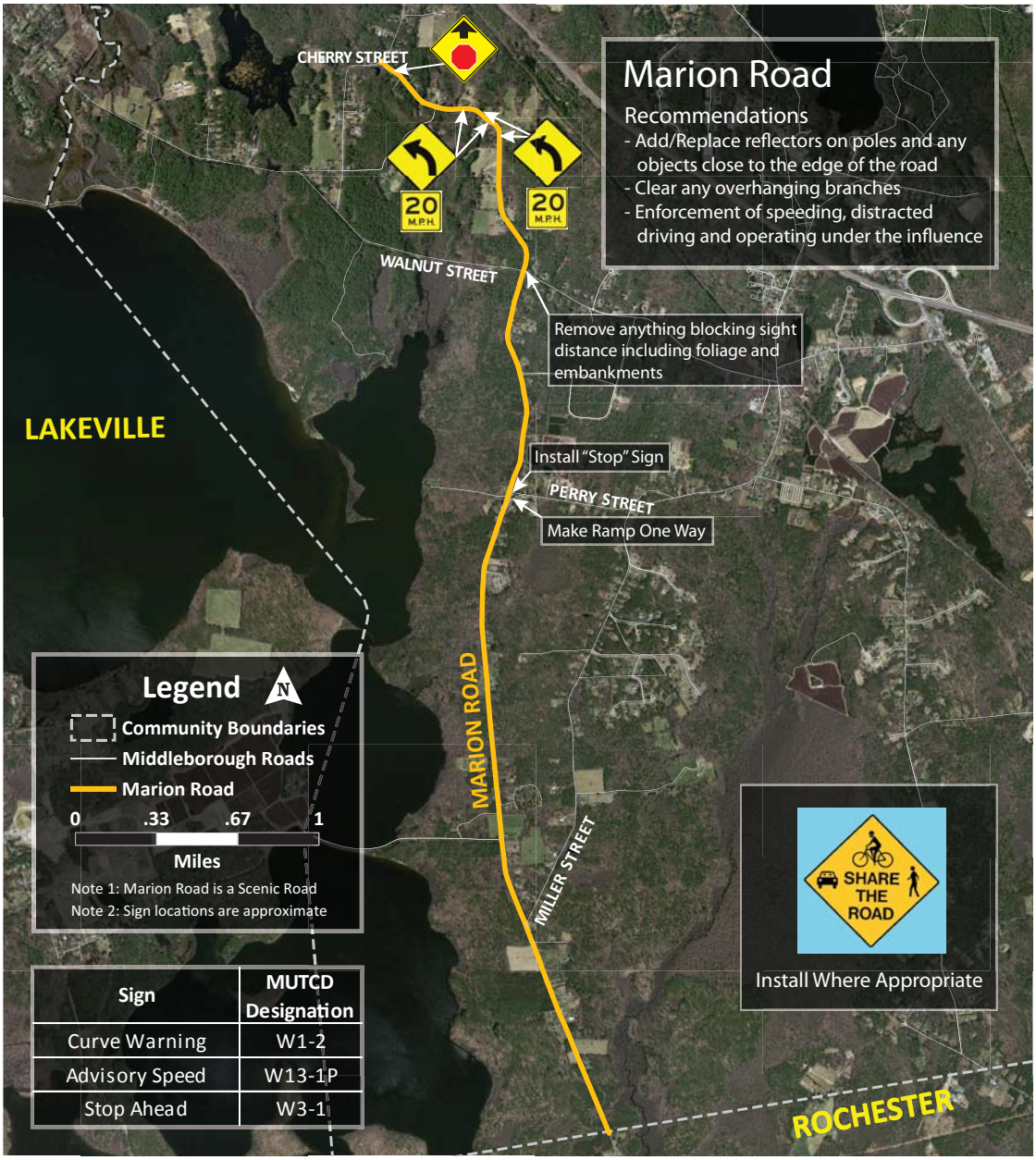

Appendix A - Public Outreach

Letter to Marion Road Residents

Public Notice on the town of Middleborough's Website

Brockton Enterprise Article

SOUTHEASTERN REGIONAL PLANNING & ECONOMIC DEVELOPMENT DISTRICT
88 BROADWAY ✦ TAUNTON, MA 02780-2557

Acushnet
Attleboro
Berkley
Carver
Dartmouth
Dighton
Fairhaven
Fall River
Freetown
Lakeville
Mansfield
Marion
Mattapoisett
Middleborough
New Bedford
N. Attleborough
Norton
Plainville
Raynham
Rehoboth
Rochester
Seekonk
Somerset
Swansea
Taunton
Wareham
Westport

SRPEDD to Conduct Road Safety Audits throughout Southeastern Massachusetts
Seeking Assistance from Wareham Street, Marion Road and Spruce Street Neighborhood Residents

A Road Safety Audit (RSA) is a formal safety performance examination of roads and intersections, conducted by a multi-disciplinary team of professionals with expertise in areas such as engineering, roadway maintenance, law enforcement, land-use and emergency response. The purpose of an RSA is to identify potential safety issues and possible opportunities for safety improvements, with the ultimate goal of saving lives and reducing injuries on our roads.

The focus of this effort is to address lane departure crashes. Lane departure crashes are generally single vehicle collisions where the motor vehicle leaves the travel lane and collides with a fixed roadside object (such as a tree or utility pole), overturns along a roadside embankment, or crosses the center line striking an oncoming vehicle traveling in the opposite direction. According to the University of Massachusetts' MassSafe program, lane departure crashes account for 19% of all crashes, but 25% of all incapacitating injury crashes and nearly half of all fatal crashes.

The alarming number of deaths and serious injuries resulting form these single vehicle 'run-off-the-road' type crashes has placed a focus on identifying and ultimately addressing the nature of these tragic crashes. Massachusetts' Strategic Highway Safety Plan (SHSP) has a goal to achieve a 20% reduction in deaths and serious injuries on our state and local roadways. One of the principal strategies of the SHSP is to identify roadways with the highest frequency of lane departure crashes resulting in injuries and deaths, review specific circumstances contributing to those crashes, and develop and implement strategies to mitigate the safety problems.

The Massachusetts Department of Transportation (MassDOT) has taken a lead role in this effort along with the Southeastern Regional Planning and Economic Development District (SRPEDD). SRPEDD has identified corridors throughout the region with a high occurrence of these crashes and is working with those communities to identify ways to enhance safety. Three of the locations identified are in Middleborough; **Wareham Street, Marion Road and Spruce Street.** There were 23 crashes between 2004 and 2006 along Wareham Street, 14 along Marion Road where one resulted in a fatality, and 12 along Spruce Street where there was also one resulting in a fatality.

The cooperation and involvement of the community in this endeavor is imperative, including each city/town's police, fire/emergency, highway/DPW and leadership. Assistance from residents and motorists who live along these roads or regularly drive along them is also necessary to gain perspective into the many issues contributing to the danger. To this end **SRPEDD is requesting feedback from the public**, especially those who frequently travel and are familiar with these roads. Please contact SRPEDD if you have ever been involved in a crash or a "near-miss", or have an opinion on a possible flaw along any of these roads. We want your perspective regarding anything about these roads that makes you feel unsafe or may be contributing to crashes. Please contact SRPEDD if you have any comments or suggestions. To contact SRPEDD, please e-mail lestrela@srpedd.org or call Lisa Estrela-Pedro at 508 824-1367 or fax 508 823-1803.

Thank You.



News & Announcements

Back to Home Page

SRPEDD to Conduct Road Safety Audit at the Request of the Town of Middleborough

SRPEDD to Conduct Road Safety Audits at the Request of the Town of Middleborough

The Town of Middleborough and SRPEDD (Southeastern Regional Planning and Economic Development District) are seeking assistance from Wareham Street, Marion Road and Spruce Street neighborhood residents. These corridors have been identified as having a high occurrence of lane departure crashes. Assistance from residents and motorists who live along these roads or regularly drive them is necessary to gain perspective into issues contributing to the danger. We want your opinion regarding anything about these roads that makes you feel unsafe or may be contributing to crashes. For more information please visit: http://www.srpedd.org/transportation/Middleborough%20Locations%20Resident%20Letter.pdf

Please contact SRPEDD directly if you have any comments or suggestions. To contact SRPEDD, please e-mail lestrela@srpedd.orgor call Lisa Estrela-Pedro at 508 824-1367 or fax 508 823-1803.

Enterprise, The (Brockton, MA)

Estimated printed pages: 2

March 1, 2011
Section: News
Page: 2

Life's little moments served up in short order

Chatter

SPEAK OUT ABOUT MIDDLEBORO's RISKY ROADS

If you drive around Middleboro, the Southeastern Regional Planning & Economic Development District wants to hear from you. Specifically, the agency is looking for motorists and residents who drive or live along Wareham Street, Marion Road and Spruce Street to tell them about anything they feel is unsafe or contributes to crashes on those roads. The Massachusetts Department of Transportation has identified the roadways in question as having a high frequency of crashes-nearly 50 between 2004 and 2006-with one fatality. The agency will conduct a safety audit on March 24. Those who would like to voice their opinions should e-mail zlestrela@srpedd.org or call Lisa Estrela-Pedro at 508-824-1367.

THRIFTY, BRAVE, CLEAN AND REVERENT

Daniel Noyes, left in photo above, of Stoughton, celebrated earning the rank of Eagle Scout on Saturday. For his service project, he led volunteers in installing 70 garden boxes at Stoughton's veterans memorial squares. In the process, he came across some interesting stories of local military men and women, according to his father. More on those in the coming days.

ACTUALLY, WE DIDN't THINK SHE'D BE TALLER IN PERSON

Christophanie Julien of Brockton sidled up to tennis star Venus Williams (official height: 6 feet, 1 inch) for this photo, taken over the weekend at Miami's Sun Life Stadium. Julien, pictured here with Williams and Rueben Bailey of Dorchester, was chosen to attend the Sun Life Rising Star Awards National Summit, a special conference where students from across the country to discuss education problems.

Got an item or photo for us?

· We'd love to feature them in The Enterprise. E-mail is best at page2@enter prisenews.com, but you can also send items to Page Two, The Enterprise, 1324 Belmont St., Unit 102, Brockton, MA 02301, or fax them to 508-427-4027.

Copyright 2011 The Enterprise. All Rights Reserved.

Special Speed Regulation 2009

MAR 10 1976

TOWN OF MIDDLEBOROUGH
SPECIAL SPEED REGULATION NO. 2009

Highway Location: MIDDLEBOROUGH

Authority In Control: TOWN OF MIDDLEBOROUGH

Name of Highway: Superceded by 2009A <- SPRUCE STREET, PERRY STREET, PLYMOUTH STREET, PURCHASE STREET, MARION ROAD, MILLER STREET, THOMAS STREET, CUSHMAN STREET, CHESTNUT STREET

In accordance with the provisions of Chapter 90, Section 18, of the General Laws (Ter. Ed.) as amended, the following Special Speed Regulation is

hereby Adopted

by the Board of Selectmen

of the Town of Middleborough

That the following speed limits are established at which motor vehicles may be operated in the areas described:

SPRUCE STREET-NORTHBOUND

Beginning at the Rochester Town Line
Thence northerly on Spruce Street

1.74 miles @ 45 MPH
0.87 " " 35 "
2009A 6-18-77

~~2.10 miles at 45 miles per hour~~
~~0.51 " " 35 " " "~~
0.10 " " 25 " " " ending at Route 28;

the total distance being 2.71 miles.

SPRUCE STREET-SOUTHBOUND

Beginning at a point 100 feet south of Route 28
Thence southerly on Spruce Street

0.59 miles @ 35 MPH
1.99 " " 45 "
2009A 6-18-77

~~0.59 miles at 35 miles per hour~~
~~2.10 " " 45 " " "~~ ending at the

Rochester Town Line; the total distance being 2.69 miles.

PLYMOUTH STREET-EASTBOUND

Beginning at the Bridgewater Town Line
Thence easterly on Plymouth Street

0.33 miles at 35 miles per hour
0.17 " " 25 " " "
0.58 " " 35 " " "
0.15 " " 25 " " "
0.51 " " 40 " " "
0.70 " " 35 " " "
0.67 " " 30 " " "
0.10 " " 20 " " "

PLYMOUTH STREET-EASTBOUND (Cont.d)

0.54	miles	at	30	miles	per	hour
0.11	"	"	25	"	"	"
0.90	"	"	35	"	"	"
0.15	"	"	20	"	"	"
1.33	"	"	35	"	"	"
0.15	"	"	20	"	"	"
0.69	"	"	40	"	"	"
1.25	"	"	35	"	"	"
1.17	"	"	30	"	"	"
0.47	"	"	40	"	"	" ending at the Carver

Town Line; the total distance being 10.02 miles.

PLYMOUTH STREET-WESTBOUND

Beginning at the Carver Town Line
Thence westerly on Plymouth Street

0.47	miles	at	40	miles	per	hour
1.17	"	"	30	"	"	"
1.25	"	"	35	"	"	"
0.69	"	"	40	"	"	"
0.15	"	"	20	"	"	"
1.33	"	"	35	"	"	"
0.15	"	"	20	"	"	"
0.90	"	"	35	"	"	"
0.11	"	"	25	"	"	"
0.54	"	"	30	"	"	"
0.10	"	"	20	"	"	"
0.67	"	"	30	"	"	"
0.70	"	"	35	"	"	"
0.51	"	"	40	"	"	"
0.15	"	"	25	"	"	"
0.53	"	"	35	"	"	"
0.17	"	"	25	"	"	"
0.38	"	"	35	"	"	" ending at the

Bridgewater Town Line; the total distance being 10.02 miles.

MARION ROAD-NORTHBOUND

Beginning at the Rochester Town Line
Thence northerly on Marion Road

2.55	miles	at	40	miles	per	hour
0.97	"	"	35	"	"	"
1.22	"	"	25	"	"	" ending at Cherry

Street; the total distance being 4.74 miles.

MARION ROAD-SOUTHBOUND

Beginning at a point 200 feet south of Cherry Street
Thence southerly on Marion Road
1.18 miles at 25 miles per hour
0.97 " " 35 " " "
2.55 " " 40 " " " ending at the
Rochester Town Line; the total distance being 4.70 miles.

THOMAS STREET-EASTBOUND

Beginning at a point 250 feet east of Wareham Street
Thence easterly on Thomas Street
0.25 miles at 35 miles per hour
0.92 " " 40 " " "
0.83 " " 35 " " "
0.06 " " 25 " " " ending at Chestnut
Street; the total distance being 2.14 miles.

THOMAS STREET-WESTBOUND

Beginning at a point 400 feet west of Chestnut Street
Thence westerly on Thomas Street
0.89 miles at 35 miles per hour
0.92 " " 40 " " "
0.24 " " 35 " " "
0.06 " " 25 " " " ending at Wareham
Street; the total distance being 2.11 miles.

PERRY STREET-EASTBOUND

Beginning at Marion Road
Thence easterly on Perry Street
0.15 miles at 30 miles per hour
0.37 " " 35 " " " ending at Miller
Street; the total distance being 0.52 miles.

PERRY STREET-WESTBOUND

Beginning at a point 400 feet west of Miller Street
Thence westerly on Perry Street
0.30 miles at 35 miles per hour
0.15 " " 30 " " " ending at Marion
Road; the total distance being 0.45 miles.

PURCHASE STREET-NORTHBOUND

Beginning at Rocky Gutter Street
Thence northerly on Purchase Street

0.35	miles	at	35	miles	per	hour
0.12	"	"	20	"	"	"
1.19	"	"	35	"	"	"
0.16	"	"	20	"	"	"
0.76	"	"	45	"	"	"
1.09	"	"	35	"	"	"

ending at the Carver Town Line; the total distance being 3.67 miles.

PURCHASE STREET-SOUTHBOUND

Beginning at the Carver Town Line
Thence southerly on Purchase Street

1.09	miles	at	35	miles	per	hour
0.76	"	"	45	"	"	"
0.16	"	"	20	"	"	"
1.19	"	"	35	"	"	"
0.12	"	"	20	"	"	"
0.30	"	"	35	"	"	"
0.05	"	"	25	"	"	"

ending at Rocky Gutter Street; the total distance being 3.67 miles.

MILLER STREET-SOUTHBOUND

Beginning at Rocky Gutter Street
Thence southerly on Miller Street

0.36	miles	at	25	miles	per	hour
1.41	"	"	35	"	"	"
0.10	"	"	20	"	"	"
0.25	"	"	30	"	"	"
0.37	"	"	40	"	"	"
0.22	"	"	35	"	"	"
0.39	"	"	40	"	"	"
0.11	"	"	30	"	"	"
0.32	"	"	40	"	"	"
0.06	"	"	25	"	"	"

ending at Marion Road; the total distance being 3.59 miles.

MILLER STREET-NORTHBOUND

Beginning at a point 300 feet north of Marion Road
Thence northerly on Miller Street

0.32	miles	at	40	miles	per	hour
0.11	"	"	30	"	"	"
0.39	"	"	40	"	"	"
0.22	"	"	35	"	"	"
0.37	"	"	40	"	"	"
0.25	"	"	30	"	"	"
0.10	"	"	20	"	"	"
1.41	"	"	35	"	"	"
0.36	"	"	25	"	"	"

ending at Rocky Gutter Street; the total distance being 3.53 miles.

CUSHMAN STREET-NORTHBOUND

Beginning at a point 300 feet north of Miller Street
Thence northerly on Cushman Street
0.26 miles at 35 miles per hour
0.06 " " 25 " " " ending at Route 28;
the total distance being 0.32 miles.

CUSHMAN STREET-SOUTHBOUND

Beginning at a point 300 feet south of Route 28
Thence southerly on Cushman Street
0.32 miles at 35 miles per hour ending at Miller Street; the total distance being 0.32 miles.

CHESTNUT STREET-NORTHBOUND

Beginning at a point 300 feet north of Purchase Street
Thence northerly on Chestnut Street
0.23 miles at 35 miles per hour
0.52 " " 25 " " "
1.64 " " 35 " " "
0.06 " " 25 " " " ending at Wood Street; the total distance being 2.45 miles.

CHESTNUT STREET-SOUTHBOUND

Beginning at Wood Street
Thence southerly on Chestnut Street
1.70 miles at 35 miles per hour
0.52 " " 25 " " "
0.23 " " 35 " " "
0.06 " " 20 " " " ending at Purchase Street; the total distance being 2.51 miles.

Operation of a motor vehicle at a rate of speed in excess of these limits shall be prima facie evidence that such speed is greater than is reasonable and proper.

The provisions of this regulation shall not, however, abrogate in any sense Chapter 90, Section 14, of the General Laws (Ter. Ed).

Date of Passage February 23 1976

Thomas S. Kilpatrick

George [illegible]

David F. Michael

Board of Selectmen

Attest Ruth E. Caswell
Town Clerk

No. 2009

COMMONWEALTH OF MASSACHUSETTS
DEPARTMENT OF PUBLIC WORKS

SPECIAL SPEED REGULATION NO. 2009

The Department of Public Works and the Registrar of Motor Vehicles, acting jointly, do hereby certify that this regulation is consistent with the public interests.

Standard signs must be erected at the beginning of each zone.

DATE: MAR 10 1976

FOR THE DEPARTMENT OF PUBLIC WORKS

BY: L. G. Perkins
Traffic Engineer

Robert A. Pinosi
Registrar of Motor Vehicles

Appendix C - Automated Traffic Recorder Data

ATR Volume Data for Marion Road

ATR Speed Data for Marion Road

SRPEDD

88 Broadway
Taunton, MA 02780

Weather: RAINY
Counted by: CC/AR
F.C./Counter#: R-6/12679
Town: MIDDLEBORO

Site Code:
Station ID:
WALNUT STREET
West of Marion Road
Latitude: 0' 0.000 Undefined

EB

Start Time	1 15	16 20	21 25	26 30	31 35	36 40	41 45	46 50	51 55	56 60	61 65	66 70	71 75	76 999	Total	Pace Speed	Number in Pace
4/25/11	*	*	*	*	*	*	*	*	*	*	*	*	*	*	*	*	*
01:00	*	*	*	*	*	*	*	*	*	*	*	*	*	*	*	*	*
02:00	*	*	*	*	*	*	*	*	*	*	*	*	*	*	*	*	*
03:00	*	*	*	*	*	*	*	*	*	*	*	*	*	*	*	*	*
04:00	*	*	*	*	*	*	*	*	*	*	*	*	*	*	*	*	*
05:00	*	*	*	*	*	*	*	*	*	*	*	*	*	*	*	*	*
06:00	*	*	*	*	*	*	*	*	*	*	*	*	*	*	*	*	*
07:00	*	*	*	*	*	*	*	*	*	*	*	*	*	*	*	*	*
08:00	*	*	*	*	*	*	*	*	*	*	*	*	*	*	*	*	*
09:00	*	*	*	*	*	*	*	*	*	*	*	*	*	*	*	*	*
10:00	*	*	*	*	*	*	*	*	*	*	*	*	*	*	*	*	*
11:00	0	0	0	**2**	**5**	**6**	**3**	0	0	0	0	0	0	0	**16**	29-38	11
12 PM	0	0	0	2	6	1	2	2	0	0	0	0	0	0	13	26-35	8
13:00	0	**2**	0	1	7	6	2	0	0	0	0	0	0	0	18	30-39	13
14:00	0	1	0	4	10	**14**	1	0	0	0	0	0	0	0	30	31-40	24
15:00	**2**	1	1	2	11	7	3	1	**1**	0	0	0	0	0	29	29-38	18
16:00	2	0	0	**6**	**15**	7	5	0	0	0	0	0	0	0	**35**	28-37	23
17:00	1	0	**2**	5	11	11	0	2	0	0	0	0	0	0	32	31-40	22
18:00	0	0	0	0	6	11	**7**	**4**	0	0	0	0	0	0	28	33-42	19
19:00	0	0	0	3	9	6	2	4	0	0	0	0	0	0	24	28-37	15
20:00	0	1	0	2	4	6	3	0	0	0	0	0	0	0	16	32-41	11
21:00	0	0	1	2	2	4	1	0	1	0	0	0	0	0	11	29-38	7
22:00	0	0	0	0	0	0	0	0	0	0	0	0	0	0	0	*	*
23:00	0	0	0	0	1	0	0	0	0	0	0	0	0	0	1	22-31	1
Total	5	5	4	29	87	79	29	13	2	0	0	0	0	0	253		
Percent	2.0%	2.0%	1.6%	11.5%	34.4%	31.2%	11.5%	5.1%	0.8%	0.0%	0.0%	0.0%	0.0%	0.0%			
AM Peak				11:00	11:00	11:00	11:00								11:00		
Vol.				2	5	6	3								16		
PM Peak	15:00	13:00	17:00	16:00	16:00	14:00	18:00	18:00	15:00						16:00		
Vol.	2	2	2	6	15	14	7	4	1						35		

SRPEDD

88 Broadway
Taunton, MA 02780

Weather: RAINY
Counted by: CC/AR
F.C./Counter#: R-6/12679
Town: MIDDLEBORO

Site Code:
Station ID:
WALNUT STREET
West of Marion Road
Latitude: 0' 0.000 Undefined

EB

Start Time	1 15	16 20	21 25	26 30	31 35	36 40	41 45	46 50	51 55	56 60	61 65	66 70	71 75	76 999	Total	Pace Speed	Number in Pace
4/26/11	0	0	**1**	0	1	1	0	**1**	0	0	0	0	0	0	4	27-36	2
01:00	0	0	0	0	0	0	0	0	0	0	0	0	0	0	0	*	*
02:00	0	0	0	1	1	1	0	0	0	0	0	0	0	0	3	27-36	3
03:00	0	0	0	0	0	0	0	0	0	0	0	0	0	0	0	*	*
04:00	0	0	0	1	0	0	0	0	0	0	0	0	0	0	1	17-26	1
05:00	0	0	0	**2**	2	0	0	0	0	0	0	0	0	0	4	23-32	4
06:00	0	0	1	1	4	2	1	0	0	0	0	0	0	0	9	28-37	7
07:00	0	0	1	2	**6**	2	0	0	0	0	0	0	0	0	**11**	28-37	10
08:00	2	0	0	2	0	3	1	1	0	0	0	0	0	0	9	36-45	4
09:00	0	0	0	2	5	1	1	0	0	0	0	0	0	0	9	26-35	7
10:00	**3**	0	0	1	2	2	**2**	1	0	0	0	0	0	0	11	33-42	6
11:00	0	0	0	0	4	**5**	2	0	0	0	0	0	0	0	11	32-41	10
12 PM	0	0	0	1	3	3	5	0	0	0	0	0	0	0	12	33-42	8
13:00	0	0	1	1	5	14	0	**2**	0	0	0	0	0	0	23	31-40	19
14:00	0	**1**	**2**	3	8	6	0	0	0	0	0	0	0	0	20	28-37	14
15:00	0	0	1	3	6	10	**10**	0	0	0	0	0	0	0	30	35-44	20
16:00	0	0	0	**5**	**12**	16	3	1	0	0	0	0	0	0	**37**	31-40	28
17:00	**1**	1	1	5	9	**17**	2	1	0	0	0	0	0	0	37	31-40	26
18:00	1	0	0	1	12	6	6	1	**1**	0	0	0	0	0	28	31-40	18
19:00	0	0	0	2	4	8	3	2	0	0	0	0	0	0	19	32-41	13
20:00	0	1	0	1	2	6	3	0	0	0	0	0	0	0	13	34-43	11
21:00	0	0	0	1	1	2	1	1	0	0	0	0	0	0	6	28-37	4
22:00	0	0	0	1	1	0	1	0	0	0	0	0	0	0	3	22-31	2
23:00	0	0	1	1	2	0	3	0	0	0	0	0	0	0	7	23-32	4
Total	7	3	9	37	90	105	44	11	1	0	0	0	0	0	307		
Percent	2.3%	1.0%	2.9%	12.1%	29.3%	34.2%	14.3%	3.6%	0.3%	0.0%	0.0%	0.0%	0.0%	0.0%			
AM Peak	10:00		00:00	05:00	07:00	11:00	10:00	00:00							07:00		
Vol.	3		1	2	6	5	2	1							11		
PM Peak	17:00	14:00	14:00	16:00	16:00	17:00	15:00	13:00	18:00						16:00		
Vol.	1	1	2	5	12	17	10	2	1						37		

SRPEDD

88 Broadway
Taunton, MA 02780

Weather: RAINY
Counted by: CC/AR
F.C./Counter#: R-6/12679
Town: MIDDLEBORO

Site Code:
Station ID:
WALNUT STREET
West of Marion Road
Latitude: 0' 0.000 Undefined

EB

Start Time	1 15	16 20	21 25	26 30	31 35	36 40	41 45	46 50	51 55	56 60	61 65	66 70	71 75	76 999	Total	Pace Speed	Number in Pace
4/27/11	0	0	0	1	0	0	0	0	0	0	0	0	0	0	1	17-26	1
01:00	0	0	0	0	0	1	0	0	0	0	0	0	0	0	1	27-36	1
02:00	0	0	0	0	0	1	0	0	0	0	0	0	0	0	1	27-36	1
03:00	0	0	0	0	0	0	0	0	0	0	0	0	0	0	0	*	*
04:00	0	0	0	0	0	0	0	0	0	0	0	0	0	0	0	*	*
05:00	0	0	0	0	1	0	0	0	0	0	0	0	0	0	1	22-31	1
06:00	**1**	**1**	0	2	0	**5**	0	**2**	0	0	0	0	0	0	11	31-40	5
07:00	1	0	0	0	3	3	0	0	0	0	0	0	0	0	7	29-38	6
08:00	1	1	**3**	1	4	3	**1**	1	0	0	0	0	0	0	**15**	29-38	8
09:00	1	1	0	2	4	4	0	0	0	0	0	0	0	0	12	29-38	9
10:00	0	0	0	**5**	2	5	1	1	0	0	0	0	0	0	14	26-35	7
11:00	0	0	1	3	**6**	3	1	0	**1**	0	0	0	0	0	15	28-37	11
12 PM	0	0	0	1	4	5	2	1	0	0	0	0	0	0	13	32-41	10
13:00	**1**	0	0	5	6	4	4	0	0	0	0	0	0	0	20	26-35	11
14:00	1	0	0	0	10	8	1	0	0	0	0	0	0	0	20	31-40	18
15:00	0	0	**3**	**8**	7	7	4	1	0	0	0	0	0	0	30	26-35	15
16:00	0	**1**	1	4	**12**	12	4	1	0	0	0	0	0	0	35	31-40	24
17:00	0	0	0	0	8	**23**	8	2	0	0	0	0	0	0	41	33-42	33
18:00	0	0	1	5	8	16	**10**	**4**	0	0	0	0	0	0	**44**	33-42	26
19:00	0	0	0	0	3	4	3	0	0	0	0	0	0	0	10	33-42	9
20:00	0	0	1	2	6	3	2	1	0	0	0	0	0	0	15	29-38	11
21:00	0	0	0	0	2	1	0	0	0	0	0	0	0	0	3	27-36	3
22:00	0	0	1	0	1	2	0	0	0	0	0	0	0	0	4	28-37	3
23:00	0	0	0	0	0	1	0	0	0	0	0	0	0	0	1	27-36	1
Total	6	4	11	39	87	111	41	14	1	0	0	0	0	0	314		
Percent	1.9%	1.3%	3.5%	12.4%	27.7%	35.4%	13.1%	4.5%	0.3%	0.0%	0.0%	0.0%	0.0%	0.0%			
AM Peak	06:00	06:00	08:00	10:00	11:00	06:00	08:00	06:00	11:00						08:00		
Vol.	1	1	3	5	6	5	1	2	1						15		
PM Peak	13:00	16:00	15:00	15:00	16:00	17:00	18:00	18:00							18:00		
Vol.	1	1	3	8	12	23	10	4							44		

SRPEDD

88 Broadway
Taunton, MA 02780

Weather: RAINY
Counted by: CC/AR
F.C./Counter#: R-6/12679
Town: MIDDLEBORO

Site Code:
Station ID:
WALNUT STREET
West of Marion Road
Latitude: 0' 0.000 Undefined

EB

Start Time	1 15	16 20	21 25	26 30	31 35	36 40	41 45	46 50	51 55	56 60	61 65	66 70	71 75	76 999	Total	Pace Speed	Number in Pace
4/28/11	0	0	**1**	0	0	0	0	0	0	0	0	0	0	0	1	12-21	1
01:00	0	0	0	0	0	0	0	0	0	0	0	0	0	0	0	*	*
02:00	0	0	0	0	1	2	0	0	0	0	0	0	0	0	3	28-37	3
03:00	0	0	0	0	0	0	0	0	0	0	0	0	0	0	0	*	*
04:00	0	0	0	0	0	0	0	0	0	0	0	0	0	0	0	*	*
05:00	0	0	0	0	0	2	0	0	0	0	0	0	0	0	2	28-37	2
06:00	0	**1**	1	**2**	**3**	0	**1**	0	0	0	0	0	0	0	8	24-33	6
07:00	1	0	0	2	3	2	1	0	0	0	0	0	0	0	**9**	28-37	7
08:00	**2**	0	0	2	1	**3**	0	**1**	0	0	0	0	0	0	9	29-38	4
09:00	*	*	*	*	*	*	*	*	*	*	*	*	*	*	*	*	*
10:00	*	*	*	*	*	*	*	*	*	*	*	*	*	*	*	*	*
11:00	*	*	*	*	*	*	*	*	*	*	*	*	*	*	*	*	*
12 PM	*	*	*	*	*	*	*	*	*	*	*	*	*	*	*	*	*
13:00	*	*	*	*	*	*	*	*	*	*	*	*	*	*	*	*	*
14:00	*	*	*	*	*	*	*	*	*	*	*	*	*	*	*	*	*
15:00	*	*	*	*	*	*	*	*	*	*	*	*	*	*	*	*	*
16:00	*	*	*	*	*	*	*	*	*	*	*	*	*	*	*	*	*
17:00	*	*	*	*	*	*	*	*	*	*	*	*	*	*	*	*	*
18:00	*	*	*	*	*	*	*	*	*	*	*	*	*	*	*	*	*
19:00	*	*	*	*	*	*	*	*	*	*	*	*	*	*	*	*	*
20:00	*	*	*	*	*	*	*	*	*	*	*	*	*	*	*	*	*
21:00	*	*	*	*	*	*	*	*	*	*	*	*	*	*	*	*	*
22:00	*	*	*	*	*	*	*	*	*	*	*	*	*	*	*	*	*
23:00	*	*	*	*	*	*	*	*	*	*	*	*	*	*	*	*	*
Total	3	1	2	6	8	9	2	1	0	0	0	0	0	0	32		
Percent	9.4%	3.1%	6.3%	18.8%	25.0%	28.1%	6.3%	3.1%	0.0%	0.0%	0.0%	0.0%	0.0%	0.0%			
AM Peak	08:00	06:00	00:00	06:00	06:00	08:00	06:00	08:00							07:00		
Vol.	2	1	1	2	3	3	1	1							9		
PM Peak																	
Vol.																	
Total	21	13	26	111	272	304	116	39	4	0	0	0	0	0	906		
Percent	2.3%	1.4%	2.9%	12.3%	30.0%	33.6%	12.8%	4.3%	0.4%	0.0%	0.0%	0.0%	0.0%	0.0%			

15th Percentile :	29 MPH
50th Percentile :	36 MPH
85th Percentile :	41 MPH
95th Percentile :	45 MPH

Stats

10 MPH Pace Speed :	31-40 MPH
Number in Pace :	576
Percent in Pace :	63.6%
Number of Vehicles > 55 MPH :	0
Percent of Vehicles > 55 MPH :	0.0%
Mean Speed(Average) :	35 MPH

SRPEDD

88 Broadway
Taunton, MA 02780

Weather: RAINY
Counted by: CC/AR
F.C./Counter#: R-6/12679
Town: MIDDLEBORO

Site Code:
Station ID:
WALNUT STREET
West of Marion Road
Latitude: 0' 0.000 Undefined

WB

Start Time	1 15	16 20	21 25	26 30	31 35	36 40	41 45	46 50	51 55	56 60	61 65	66 70	71 75	76 999	Total	Pace Speed	Number in Pace
4/25/11	*	*	*	*	*	*	*	*	*	*	*	*	*	*	*	*	*
01:00	*	*	*	*	*	*	*	*	*	*	*	*	*	*	*	*	*
02:00	*	*	*	*	*	*	*	*	*	*	*	*	*	*	*	*	*
03:00	*	*	*	*	*	*	*	*	*	*	*	*	*	*	*	*	*
04:00	*	*	*	*	*	*	*	*	*	*	*	*	*	*	*	*	*
05:00	*	*	*	*	*	*	*	*	*	*	*	*	*	*	*	*	*
06:00	*	*	*	*	*	*	*	*	*	*	*	*	*	*	*	*	*
07:00	*	*	*	*	*	*	*	*	*	*	*	*	*	*	*	*	*
08:00	*	*	*	*	*	*	*	*	*	*	*	*	*	*	*	*	*
09:00	*	*	*	*	*	*	*	*	*	*	*	*	*	*	*	*	*
10:00	*	*	*	*	*	*	*	*	*	*	*	*	*	*	*	*	*
11:00	0	0	**3**	**5**	**6**	**2**	0	**1**	0	0	0	0	0	0	**17**	23-32	11
12 PM	**1**	0	1	2	4	6	1	0	0	0	0	0	0	0	15	32-41	11
13:00	0	1	**2**	**3**	2	5	1	0	0	0	0	0	0	0	14	32-41	8
14:00	0	1	0	0	7	7	**4**	0	0	0	0	0	0	0	19	31-40	14
15:00	0	**4**	0	0	8	6	4	0	0	0	0	0	0	0	22	31-40	14
16:00	0	3	1	2	**11**	**8**	4	0	0	0	0	0	0	0	**29**	29-38	19
17:00	0	0	0	3	8	5	4	0	0	0	0	0	0	0	20	28-37	13
18:00	0	1	0	1	7	5	2	0	0	0	0	0	0	0	16	30-39	12
19:00	0	0	1	1	4	3	2	**1**	0	0	0	0	0	0	12	29-38	8
20:00	0	0	0	1	3	2	0	0	0	0	0	0	0	0	6	28-37	6
21:00	0	0	0	0	0	1	0	0	0	0	0	0	0	0	1	27-36	1
22:00	0	0	0	0	1	1	1	0	0	0	0	0	0	0	3	32-41	3
23:00	0	0	0	0	0	1	0	0	0	0	0	0	0	0	1	27-36	1
Total	1	10	8	18	61	52	23	2	0	0	0	0	0	0	175		
Percent	0.6%	5.7%	4.6%	10.3%	34.9%	29.7%	13.1%	1.1%	0.0%	0.0%	0.0%	0.0%	0.0%	0.0%			
AM Peak			11:00	11:00	11:00	11:00		11:00							11:00		
Vol.			3	5	6	2		1							17		
PM Peak	12:00	15:00	13:00	13:00	16:00	16:00	14:00	19:00							16:00		
Vol.	1	4	2	3	11	8	4	1							29		

SRPEDD

88 Broadway
Taunton, MA 02780

Weather: RAINY
Counted by: CC/AR
F.C./Counter#: R-6/12679
Town: MIDDLEBORO

Site Code:
Station ID:
WALNUT STREET
West of Marion Road
Latitude: 0' 0.000 Undefined

WB

Start Time	1 15	16 20	21 25	26 30	31 35	36 40	41 45	46 50	51 55	56 60	61 65	66 70	71 75	76 999	Total	Pace Speed	Number in Pace
4/26/11	0	0	0	0	0	0	0	0	0	0	0	0	0	0	0	*	*
01:00	0	0	0	0	0	0	0	0	0	0	0	0	0	0	0	*	*
02:00	0	0	0	0	0	0	0	0	0	0	0	0	0	0	0	*	*
03:00	0	0	0	0	0	0	1	0	0	0	0	0	0	0	1	32-41	1
04:00	0	0	0	0	1	1	1	0	0	0	**1**	0	0	0	4	32-41	3
05:00	0	0	0	1	3	4	3	0	0	0	0	0	0	0	11	33-42	9
06:00	0	0	0	1	3	6	3	**1**	0	0	0	0	0	0	14	33-42	11
07:00	0	**1**	**3**	4	**10**	**15**	**4**	0	0	0	0	0	0	0	**37**	31-40	25
08:00	**1**	0	1	2	3	7	3	0	0	0	0	0	0	0	17	33-42	12
09:00	1	0	0	4	10	4	3	0	**1**	0	0	0	0	0	23	27-36	15
10:00	1	0	0	**5**	8	9	0	0	0	0	0	0	0	0	23	30-39	17
11:00	0	0	1	1	3	5	0	0	0	0	0	0	0	0	10	30-39	8
12 PM	0	0	2	0	5	5	**4**	0	0	0	0	0	0	0	16	31-40	10
13:00	0	**2**	1	4	2	6	4	0	0	0	0	0	0	0	19	34-43	11
14:00	0	0	1	3	5	4	0	0	0	0	0	0	0	0	13	28-37	10
15:00	0	1	0	0	2	6	3	0	0	0	0	0	0	0	12	34-43	11
16:00	0	2	2	**5**	**9**	5	2	0	0	0	0	0	0	0	**25**	25-34	14
17:00	0	0	1	3	7	**9**	1	**1**	**1**	0	0	0	0	0	23	30-39	16
18:00	0	1	**3**	0	4	6	0	0	0	0	0	0	0	0	14	31-40	10
19:00	0	0	1	2	6	3	0	1	0	0	0	0	0	0	13	29-38	11
20:00	0	0	0	0	3	1	0	1	0	0	0	0	0	0	5	27-36	4
21:00	0	0	0	1	0	0	1	1	0	0	0	0	0	0	3	37-46	2
22:00	0	0	0	0	1	1	0	0	0	0	0	0	0	0	2	27-36	2
23:00	0	0	0	2	0	1	0	0	0	0	0	0	0	0	3	18-27	2
Total	3	7	16	38	85	98	33	5	2	0	1	0	0	0	288		
Percent	1.0%	2.4%	5.6%	13.2%	29.5%	34.0%	11.5%	1.7%	0.7%	0.0%	0.3%	0.0%	0.0%	0.0%			
AM Peak	08:00	07:00	07:00	10:00	07:00	07:00	07:00	06:00	09:00		04:00				07:00		
Vol.	1	1	3	5	10	15	4	1	1		1				37		
PM Peak		13:00	18:00	16:00	16:00	17:00	12:00	17:00	17:00						16:00		
Vol.		2	3	5	9	9	4	1	1						25		

SRPEDD

88 Broadway
Taunton, MA 02780

Weather: RAINY
Counted by: CC/AR
F.C./Counter#: R-6/12679
Town: MIDDLEBORO

Site Code:
Station ID:
WALNUT STREET
West of Marion Road
Latitude: 0' 0.000 Undefined

WB

Start Time	1 15	16 20	21 25	26 30	31 35	36 40	41 45	46 50	51 55	56 60	61 65	66 70	71 75	76 999	Total	Pace Speed	Number in Pace
4/27/11	0	0	0	0	0	0	0	0	0	0	0	0	0	0	0	*	*
01:00	0	0	0	0	0	0	0	0	0	0	0	0	0	0	0	*	*
02:00	0	0	0	0	0	0	0	0	0	0	0	0	0	0	0	*	*
03:00	0	0	0	0	0	0	2	0	0	0	0	0	0	0	2	33-42	2
04:00	0	0	0	1	1	0	1	0	0	0	0	0	0	**1**	4	22-31	2
05:00	0	0	0	0	0	0	1	0	0	0	0	0	0	0	1	32-41	1
06:00	0	0	1	3	4	10	6	**5**	0	0	0	0	0	0	29	32-41	16
07:00	0	0	2	**6**	5	**11**	**9**	1	0	0	0	0	0	0	**34**	35-44	20
08:00	0	**1**	**3**	4	8	8	5	0	**1**	0	0	0	0	0	30	29-38	16
09:00	0	1	1	6	2	3	2	0	0	0	0	0	0	0	15	25-34	8
10:00	0	0	0	0	3	5	2	0	0	0	0	0	0	0	10	33-42	10
11:00	0	0	1	4	**10**	4	1	0	0	0	0	0	0	0	20	27-36	15
12 PM	0	0	0	0	3	5	3	2	0	0	0	0	0	0	13	33-42	10
13:00	0	0	**4**	4	1	2	3	1	0	0	0	0	0	0	15	20-29	8
14:00	0	0	2	**5**	4	6	2	0	0	0	0	0	0	0	19	32-41	11
15:00	0	**1**	2	3	6	7	2	**3**	**1**	0	0	0	0	0	25	28-37	13
16:00	0	1	2	2	**7**	**12**	1	1	0	0	0	0	0	0	**26**	31-40	19
17:00	0	0	2	2	4	5	**8**	1	0	0	0	0	0	0	22	34-43	13
18:00	0	0	0	3	5	6	2	0	0	0	0	0	0	0	16	28-37	11
19:00	0	0	0	1	3	6	2	0	0	0	0	0	0	0	12	33-42	11
20:00	0	0	2	0	4	2	1	0	0	0	0	0	0	0	9	28-37	6
21:00	0	0	0	1	2	0	0	0	0	0	0	0	0	0	3	23-32	3
22:00	0	0	0	0	0	1	1	0	0	0	0	0	0	0	2	32-41	2
23:00	0	0	0	0	2	0	0	0	0	0	0	0	0	0	2	23-32	2
Total	0	4	22	45	74	93	54	14	2	0	0	0	0	1	309		
Percent	0.0%	1.3%	7.1%	14.6%	23.9%	30.1%	17.5%	4.5%	0.6%	0.0%	0.0%	0.0%	0.0%	0.3%			
AM Peak		08:00	08:00	07:00	11:00	07:00	07:00	06:00	08:00					04:00	07:00		
Vol.		1	3	6	10	11	9	5	1					1	34		
PM Peak		15:00	13:00	14:00	16:00	16:00	17:00	15:00	15:00						16:00		
Vol.		1	4	5	7	12	8	3	1						26		

SRPEDD

88 Broadway
Taunton, MA 02780

Weather: RAINY
Counted by: CC/AR
F.C./Counter#: R-6/12679
Town: MIDDLEBORO

Site Code:
Station ID:
WALNUT STREET
West of Marion Road
Latitude: 0' 0.000 Undefined

WB

Start Time	1 15	16 20	21 25	26 30	31 35	36 40	41 45	46 50	51 55	56 60	61 65	66 70	71 75	76 999	Total	Pace Speed	Number in Pace
4/28/11	0	0	0	0	0	0	0	0	0	0	0	0	0	0	0	*	*
01:00	0	0	0	0	0	0	0	0	0	0	0	0	0	0	0	*	*
02:00	0	0	0	0	0	0	0	0	0	0	0	0	0	0	0	*	*
03:00	0	0	0	0	0	0	0	0	0	0	0	0	0	0	0	*	*
04:00	0	0	0	1	1	2	2	0	0	0	0	0	0	**1**	7	33-42	5
05:00	0	0	0	0	0	5	0	0	0	0	0	0	0	0	5	31-40	5
06:00	0	0	**1**	0	6	**9**	8	2	0	0	0	0	0	0	26	34-43	18
07:00	0	0	1	**5**	**10**	8	**9**	**3**	0	0	0	0	0	0	**36**	31-40	18
08:00	**1**	**1**	1	4	4	8	4	1	**1**	0	0	0	0	0	25	32-41	13
09:00	*	*	*	*	*	*	*	*	*	*	*	*	*	*	*	*	*
10:00	*	*	*	*	*	*	*	*	*	*	*	*	*	*	*	*	*
11:00	*	*	*	*	*	*	*	*	*	*	*	*	*	*	*	*	*
12 PM	*	*	*	*	*	*	*	*	*	*	*	*	*	*	*	*	*
13:00	*	*	*	*	*	*	*	*	*	*	*	*	*	*	*	*	*
14:00	*	*	*	*	*	*	*	*	*	*	*	*	*	*	*	*	*
15:00	*	*	*	*	*	*	*	*	*	*	*	*	*	*	*	*	*
16:00	*	*	*	*	*	*	*	*	*	*	*	*	*	*	*	*	*
17:00	*	*	*	*	*	*	*	*	*	*	*	*	*	*	*	*	*
18:00	*	*	*	*	*	*	*	*	*	*	*	*	*	*	*	*	*
19:00	*	*	*	*	*	*	*	*	*	*	*	*	*	*	*	*	*
20:00	*	*	*	*	*	*	*	*	*	*	*	*	*	*	*	*	*
21:00	*	*	*	*	*	*	*	*	*	*	*	*	*	*	*	*	*
22:00	*	*	*	*	*	*	*	*	*	*	*	*	*	*	*	*	*
23:00	*	*	*	*	*	*	*	*	*	*	*	*	*	*	*	*	*
Total	1	1	3	10	21	32	23	6	1	0	0	0	0	1	99		
Percent	1.0%	1.0%	3.0%	10.1%	21.2%	32.3%	23.2%	6.1%	1.0%	0.0%	0.0%	0.0%	0.0%	1.0%			
AM Peak	08:00	08:00	06:00	07:00	07:00	06:00	07:00	07:00	08:00					04:00	07:00		
Vol.	1	1	1	5	10	9	9	3	1					1	36		
PM Peak Vol.																	
Total	5	22	49	111	241	275	133	27	5	0	1	0	0	2	871		
Percent	0.6%	2.5%	5.6%	12.7%	27.7%	31.6%	15.3%	3.1%	0.6%	0.0%	0.1%	0.0%	0.0%	0.2%			

15th Percentile :	28 MPH
50th Percentile :	36 MPH
85th Percentile :	42 MPH
95th Percentile :	45 MPH

Stats

10 MPH Pace Speed :	31-40 MPH
Number in Pace :	516
Percent in Pace :	59.2%
Number of Vehicles > 55 MPH :	3
Percent of Vehicles > 55 MPH :	0.3%
Mean Speed(Average) :	35 MPH

SRPEDD

88 Broadway
Taunton, MA 02780

Weather: RAINY
Counted by: CC/AR
F.C./Counter#: R-6/12679
Town: MIDDLEBORO

Site Code:
Station ID:
WALNUT STREET
West of Marion Road
Latitude: 0' 0.000 Undefined

EB, WB

Start Time	1 15	16 20	21 25	26 30	31 35	36 40	41 45	46 50	51 55	56 60	61 65	66 70	71 75	76 999	Total	Pace Speed	Number in Pace
4/25/11	*	*	*	*	*	*	*	*	*	*	*	*	*	*	*	*	*
01:00	*	*	*	*	*	*	*	*	*	*	*	*	*	*	*	*	*
02:00	*	*	*	*	*	*	*	*	*	*	*	*	*	*	*	*	*
03:00	*	*	*	*	*	*	*	*	*	*	*	*	*	*	*	*	*
04:00	*	*	*	*	*	*	*	*	*	*	*	*	*	*	*	*	*
05:00	*	*	*	*	*	*	*	*	*	*	*	*	*	*	*	*	*
06:00	*	*	*	*	*	*	*	*	*	*	*	*	*	*	*	*	*
07:00	*	*	*	*	*	*	*	*	*	*	*	*	*	*	*	*	*
08:00	*	*	*	*	*	*	*	*	*	*	*	*	*	*	*	*	*
09:00	*	*	*	*	*	*	*	*	*	*	*	*	*	*	*	*	*
10:00	*	*	*	*	*	*	*	*	*	*	*	*	*	*	*	*	*
11:00	0	0	**3**	**7**	**11**	**8**	**3**	**1**	0	0	0	0	0	0	**33**	29-38	21
12 PM	1	0	1	4	10	7	3	2	0	0	0	0	0	0	28	28-37	17
13:00	0	3	**2**	4	9	11	3	0	0	0	0	0	0	0	32	31-40	20
14:00	0	2	0	4	17	**21**	5	0	0	0	0	0	0	0	49	31-40	38
15:00	**2**	**5**	1	2	19	13	7	1	**1**	0	0	0	0	0	51	31-40	32
16:00	2	3	1	**8**	**26**	15	**9**	0	0	0	0	0	0	0	**64**	31-40	41
17:00	1	0	2	8	19	16	4	2	0	0	0	0	0	0	52	31-40	35
18:00	0	1	0	1	13	16	9	4	0	0	0	0	0	0	44	31-40	29
19:00	0	0	1	4	13	9	4	**5**	0	0	0	0	0	0	36	30-39	22
20:00	0	1	0	3	7	8	3	0	0	0	0	0	0	0	22	29-38	15
21:00	0	0	1	2	2	5	1	0	1	0	0	0	0	0	12	32-41	8
22:00	0	0	0	0	1	1	1	0	0	0	0	0	0	0	3	32-41	3
23:00	0	0	0	0	1	1	0	0	0	0	0	0	0	0	2	27-36	2
Total	6	15	12	47	148	131	52	15	2	0	0	0	0	0	428		
Percent	1.4%	3.5%	2.8%	11.0%	34.6%	30.6%	12.1%	3.5%	0.5%	0.0%	0.0%	0.0%	0.0%	0.0%			
AM Peak			11:00	11:00	11:00	11:00	11:00	11:00							11:00		
Vol.			3	7	11	8	3	1							33		
PM Peak	15:00	15:00	13:00	16:00	16:00	14:00	16:00	19:00	15:00						16:00		
Vol.	2	5	2	8	26	21	9	5	1						64		

SRPEDD

88 Broadway
Taunton, MA 02780

Weather: RAINY
Counted by: CC/AR
F.C./Counter#: R-6/12679
Town: MIDDLEBORO

Site Code:
Station ID:
WALNUT STREET
West of Marion Road
Latitude: 0' 0.000 Undefined

EB, WB

Start Time	1 15	16 20	21 25	26 30	31 35	36 40	41 45	46 50	51 55	56 60	61 65	66 70	71 75	76 999	Total	Pace Speed	Number in Pace
4/26/11	0	0	1	0	1	1	0	**1**	0	0	0	0	0	0	4	27-36	2
01:00	0	0	0	0	0	0	0	0	0	0	0	0	0	0	0	*	*
02:00	0	0	0	1	1	1	0	0	0	0	0	0	0	0	3	27-36	3
03:00	0	0	0	0	0	0	1	0	0	0	0	0	0	0	1	32-41	1
04:00	0	0	0	1	1	1	1	0	0	0	**1**	0	0	0	5	32-41	3
05:00	0	0	0	3	5	4	3	0	0	0	0	0	0	0	15	28-37	10
06:00	0	0	1	2	7	8	**4**	1	0	0	0	0	0	0	23	29-38	15
07:00	0	**1**	**4**	**6**	**16**	**17**	4	0	0	0	0	0	0	0	**48**	31-40	33
08:00	3	0	1	4	3	10	4	1	0	0	0	0	0	0	26	33-42	15
09:00	1	0	0	6	15	5	4	0	**1**	0	0	0	0	0	32	26-35	21
10:00	**4**	0	0	6	10	11	2	1	0	0	0	0	0	0	34	30-39	21
11:00	0	0	1	1	7	10	2	0	0	0	0	0	0	0	21	31-40	17
12 PM	0	0	2	1	8	8	9	0	0	0	0	0	0	0	28	33-42	18
13:00	0	**2**	2	5	7	20	4	2	0	0	0	0	0	0	42	31-40	27
14:00	0	1	**3**	6	13	10	0	0	0	0	0	0	0	0	33	30-39	23
15:00	0	1	1	3	8	16	**13**	0	0	0	0	0	0	0	42	34-43	29
16:00	0	2	2	**10**	**21**	21	5	1	0	0	0	0	0	0	**62**	31-40	42
17:00	**1**	1	2	8	16	**26**	3	2	**1**	0	0	0	0	0	60	31-40	42
18:00	1	1	3	1	16	12	6	1	1	0	0	0	0	0	42	31-40	28
19:00	0	0	1	4	10	11	3	**3**	0	0	0	0	0	0	32	31-40	21
20:00	0	1	0	1	5	7	3	1	0	0	0	0	0	0	18	30-39	12
21:00	0	0	0	2	1	2	2	2	0	0	0	0	0	0	9	38-47	6
22:00	0	0	0	1	2	1	1	0	0	0	0	0	0	0	5	23-32	3
23:00	0	0	1	3	2	1	3	0	0	0	0	0	0	0	10	23-32	6
Total	10	10	25	75	175	203	77	16	3	0	1	0	0	0	595		
Percent	1.7%	1.7%	4.2%	12.6%	29.4%	34.1%	12.9%	2.7%	0.5%	0.0%	0.2%	0.0%	0.0%	0.0%			
AM Peak	10:00	07:00	07:00	07:00	07:00	07:00	06:00	00:00	09:00		04:00				07:00		
Vol.	4	1	4	6	16	17	4	1	1		1				48		
PM Peak	17:00	13:00	14:00	16:00	16:00	17:00	15:00	19:00	17:00						16:00		
Vol.	1	2	3	10	21	26	13	3	1						62		

SRPEDD

88 Broadway
Taunton, MA 02780

Weather: RAINY
Counted by: CC/AR
F.C./Counter#: R-6/12679
Town: MIDDLEBORO

Site Code:
Station ID:
WALNUT STREET
West of Marion Road
Latitude: 0' 0.000 Undefined

EB, WB

Start Time	1 15	16 20	21 25	26 30	31 35	36 40	41 45	46 50	51 55	56 60	61 65	66 70	71 75	76 999	Total	Pace Speed	Number in Pace
4/27/11	0	0	0	1	0	0	0	0	0	0	0	0	0	0	1	17-26	1
01:00	0	0	0	0	0	1	0	0	0	0	0	0	0	0	1	27-36	1
02:00	0	0	0	0	0	1	0	0	0	0	0	0	0	0	1	27-36	1
03:00	0	0	0	0	0	0	2	0	0	0	0	0	0	0	2	33-42	2
04:00	0	0	0	1	1	0	1	0	0	0	0	0	0	**1**	4	22-31	2
05:00	0	0	0	0	1	0	1	0	0	0	0	0	0	0	2	22-31	1
06:00	**1**	1	1	5	4	**15**	6	**7**	0	0	0	0	0	0	40	36-45	21
07:00	1	0	2	6	8	14	**9**	1	0	0	0	0	0	0	41	33-42	24
08:00	1	**2**	**6**	5	12	11	6	1	**1**	0	0	0	0	0	**45**	31-40	23
09:00	1	2	1	**8**	6	7	2	0	0	0	0	0	0	0	27	26-35	14
10:00	0	0	0	5	5	10	3	1	0	0	0	0	0	0	24	31-40	15
11:00	0	0	2	7	**16**	7	2	0	1	0	0	0	0	0	35	28-37	25
12 PM	0	0	0	1	7	10	5	3	0	0	0	0	0	0	26	31-40	17
13:00	**1**	0	4	9	7	6	7	1	0	0	0	0	0	0	35	23-32	16
14:00	1	0	2	5	14	14	3	0	0	0	0	0	0	0	39	31-40	28
15:00	0	1	**5**	**11**	13	14	6	**4**	**1**	0	0	0	0	0	55	30-39	28
16:00	0	**2**	3	6	**19**	24	5	2	0	0	0	0	0	0	61	31-40	43
17:00	0	0	2	2	12	**28**	**16**	3	0	0	0	0	0	0	**63**	34-43	44
18:00	0	0	1	8	13	22	12	4	0	0	0	0	0	0	60	33-42	37
19:00	0	0	0	1	6	10	5	0	0	0	0	0	0	0	22	31-40	16
20:00	0	0	3	2	10	5	3	1	0	0	0	0	0	0	24	29-38	15
21:00	0	0	0	1	4	1	0	0	0	0	0	0	0	0	6	27-36	6
22:00	0	0	1	0	1	3	1	0	0	0	0	0	0	0	6	32-41	5
23:00	0	0	0	0	2	1	0	0	0	0	0	0	0	0	3	27-36	3
Total	6	8	33	84	161	204	95	28	3	0	0	0	0	1	623		
Percent	1.0%	1.3%	5.3%	13.5%	25.8%	32.7%	15.2%	4.5%	0.5%	0.0%	0.0%	0.0%	0.0%	0.2%			
AM Peak	06:00	08:00	08:00	09:00	11:00	06:00	07:00	06:00	08:00					04:00	08:00		
Vol.	1	2	6	8	16	15	9	7	1					1	45		
PM Peak	13:00	16:00	15:00	15:00	16:00	17:00	17:00	15:00	15:00						17:00		
Vol.	1	2	5	11	19	28	16	4	1						63		

SRPEDD

88 Broadway
Taunton, MA 02780

Weather: RAINY
Counted by: CC/AR
F.C./Counter#: R-6/12679
Town: MIDDLEBORO

Site Code:
Station ID:
WALNUT STREET
West of Marion Road
Latitude: 0' 0.000 Undefined

EB, WB

Start Time	1 15	16 20	21 25	26 30	31 35	36 40	41 45	46 50	51 55	56 60	61 65	66 70	71 75	76 999	Total	Pace Speed	Number in Pace
4/28/11	0	0	1	0	0	0	0	0	0	0	0	0	0	0	1	12-21	1
01:00	0	0	0	0	0	0	0	0	0	0	0	0	0	0	0	*	*
02:00	0	0	0	0	1	2	0	0	0	0	0	0	0	0	3	28-37	3
03:00	0	0	0	0	0	0	0	0	0	0	0	0	0	0	0	*	*
04:00	0	0	0	1	1	2	2	0	0	0	0	0	0	**1**	7	33-42	5
05:00	0	0	0	0	0	7	0	0	0	0	0	0	0	0	7	31-40	7
06:00	0	**1**	**2**	2	9	9	9	2	0	0	0	0	0	0	34	32-41	19
07:00	1	0	1	**7**	**13**	10	**10**	**3**	0	0	0	0	0	0	**45**	29-38	23
08:00	**3**	1	1	6	5	**11**	4	2	**1**	0	0	0	0	0	34	31-40	16
09:00	*	*	*	*	*	*	*	*	*	*	*	*	*	*	*	*	*
10:00	*	*	*	*	*	*	*	*	*	*	*	*	*	*	*	*	*
11:00	*	*	*	*	*	*	*	*	*	*	*	*	*	*	*	*	*
12 PM	*	*	*	*	*	*	*	*	*	*	*	*	*	*	*	*	*
13:00	*	*	*	*	*	*	*	*	*	*	*	*	*	*	*	*	*
14:00	*	*	*	*	*	*	*	*	*	*	*	*	*	*	*	*	*
15:00	*	*	*	*	*	*	*	*	*	*	*	*	*	*	*	*	*
16:00	*	*	*	*	*	*	*	*	*	*	*	*	*	*	*	*	*
17:00	*	*	*	*	*	*	*	*	*	*	*	*	*	*	*	*	*
18:00	*	*	*	*	*	*	*	*	*	*	*	*	*	*	*	*	*
19:00	*	*	*	*	*	*	*	*	*	*	*	*	*	*	*	*	*
20:00	*	*	*	*	*	*	*	*	*	*	*	*	*	*	*	*	*
21:00	*	*	*	*	*	*	*	*	*	*	*	*	*	*	*	*	*
22:00	*	*	*	*	*	*	*	*	*	*	*	*	*	*	*	*	*
23:00	*	*	*	*	*	*	*	*	*	*	*	*	*	*	*	*	*
Total	4	2	5	16	29	41	25	7	1	0	0	0	0	1	131		
Percent	3.1%	1.5%	3.8%	12.2%	22.1%	31.3%	19.1%	5.3%	0.8%	0.0%	0.0%	0.0%	0.0%	0.8%			
AM Peak	08:00	06:00	06:00	07:00	07:00	08:00	07:00	07:00	08:00					04:00	07:00		
Vol.	3	1	2	7	13	11	10	3	1					1	45		
PM Peak Vol.																	
Total	26	35	75	222	513	579	249	66	9	0	1	0	0	2	1777		
Percent	1.5%	2.0%	4.2%	12.5%	28.9%	32.6%	14.0%	3.7%	0.5%	0.0%	0.1%	0.0%	0.0%	0.1%			

15th Percentile :	28 MPH
50th Percentile :	36 MPH
85th Percentile :	42 MPH
95th Percentile :	45 MPH

Stats

10 MPH Pace Speed :	31-40 MPH
Number in Pace :	1092
Percent in Pace :	61.5%
Number of Vehicles > 55 MPH :	3
Percent of Vehicles > 55 MPH :	0.2%
Mean Speed(Average) :	35 MPH

SRPEDD
88 Broadway
Taunton, MA 02780

Weather: RAINY
Counted by: CC/AR
F.C./Counter#: R-6/12680
Town: MIDDLEBORO

Site Code:
Station ID:
WALNUT STREET
East of Marion Road
Latitude: 0' 0.000 Undefined

Start	25-Apr-11		Tue		Wed		Thu		Fri		Sat		Sun		Week Average	
Time	EB	WB	EB	WB	EB	WB	EB	WB	EB	WB	EB	WB	EB	WB	EB	WB
12:00 AM	*	*	2	0	2	2	0	1	*	*	*	*	*	*	1	1
01:00	*	*	1	0	1	0	1	0	*	*	*	*	*	*	1	0
02:00	*	*	0	1	0	0	0	1	*	*	*	*	*	*	0	1
03:00	*	*	0	1	0	2	0	0	*	*	*	*	*	*	0	1
04:00	*	*	0	1	0	3	0	4	*	*	*	*	*	*	0	3
05:00	*	*	2	1	0	1	1	0	*	*	*	*	*	*	1	1
06:00	*	*	5	12	5	19	7	16	*	*	*	*	*	*	6	16
07:00	*	*	8	**21**	8	**21**	**11**	20	*	*	*	*	*	*	9	**21**
08:00	*	*	7	14	16	20	8	**21**	*	*	*	*	*	*	10	18
09:00	*	*	9	19	13	11	7	8	*	*	*	*	*	*	10	13
10:00	*	*	**13**	21	13	14	*	*	*	*	*	*	*	*	13	18
11:00	**13**	**18**	13	13	**17**	17	*	*	*	*	*	*	*	*	**14**	16
12:00 PM	9	11	11	12	13	11	*	*	*	*	*	*	*	*	11	11
01:00	18	13	21	17	17	16	*	*	*	*	*	*	*	*	19	15
02:00	17	15	10	13	14	15	*	*	*	*	*	*	*	*	14	14
03:00	22	17	**29**	**22**	24	14	*	*	*	*	*	*	*	*	**25**	18
04:00	18	**19**	20	20	26	**19**	*	*	*	*	*	*	*	*	21	19
05:00	21	19	23	21	**30**	19	*	*	*	*	*	*	*	*	25	**20**
06:00	**23**	15	23	16	26	11	*	*	*	*	*	*	*	*	24	14
07:00	13	10	16	11	15	10	*	*	*	*	*	*	*	*	15	10
08:00	15	7	12	6	8	14	*	*	*	*	*	*	*	*	12	9
09:00	6	6	3	6	9	5	*	*	*	*	*	*	*	*	6	6
10:00	3	2	4	5	4	2	*	*	*	*	*	*	*	*	4	3
11:00	3	0	5	2	0	2	*	*	*	*	*	*	*	*	3	1
Lane	181	152	237	255	261	248	35	71	0	0	0	0	0	0	244	249
Day	333		492		509		106		0		0		0		493	
AM Peak	11:00	11:00	10:00	07:00	11:00	07:00	07:00	08:00							11:00	07:00
Vol.	13	18	13	21	17	21	11	21							14	21
PM Peak	18:00	16:00	15:00	15:00	17:00	16:00									15:00	17:00
Vol.	23	19	29	22	30	19									25	20

Comb. Total	333	492	509	106	0	0	0	493

ADT ADT 500 AADT 500

SRPEDD

88 Broadway
Taunton, MA 02780

Weather: RAINY
Counted by: CC/AR
F.C./Counter#: R-6/12680
Town: MIDDLEBORO

Site Code:
Station ID:
WALNUT STREET
East of Marion Road
Latitude: 0' 0.000 Undefined

EB

Start Time	1 15	16 20	21 25	26 30	31 35	36 40	41 45	46 50	51 55	56 60	61 65	66 70	71 75	76 999	Total	Pace Speed	Number in Pace
4/25/11	*	*	*	*	*	*	*	*	*	*	*	*	*	*	*	*	*
01:00	*	*	*	*	*	*	*	*	*	*	*	*	*	*	*	*	*
02:00	*	*	*	*	*	*	*	*	*	*	*	*	*	*	*	*	*
03:00	*	*	*	*	*	*	*	*	*	*	*	*	*	*	*	*	*
04:00	*	*	*	*	*	*	*	*	*	*	*	*	*	*	*	*	*
05:00	*	*	*	*	*	*	*	*	*	*	*	*	*	*	*	*	*
06:00	*	*	*	*	*	*	*	*	*	*	*	*	*	*	*	*	*
07:00	*	*	*	*	*	*	*	*	*	*	*	*	*	*	*	*	*
08:00	*	*	*	*	*	*	*	*	*	*	*	*	*	*	*	*	*
09:00	*	*	*	*	*	*	*	*	*	*	*	*	*	*	*	*	*
10:00	*	*	*	*	*	*	*	*	*	*	*	*	*	*	*	*	*
11:00	0	**1**	0	**2**	**6**	**1**	**3**	0	0	0	0	0	0	0	**13**	26-35	8
12 PM	0	0	1	**3**	0	2	3	0	0	0	0	0	0	0	9	34-43	5
13:00	0	0	0	2	6	7	2	1	0	0	0	0	0	0	18	29-38	13
14:00	0	**1**	0	0	5	9	2	0	0	0	0	0	0	0	17	31-40	14
15:00	0	0	**2**	2	6	7	2	**2**	0	0	**1**	0	0	0	22	29-38	13
16:00	**1**	1	1	1	**7**	3	3	1	0	0	0	0	0	0	18	30-39	10
17:00	0	0	0	3	5	9	4	0	0	0	0	0	0	0	21	30-39	14
18:00	0	0	0	2	3	**10**	**6**	2	0	0	0	0	0	0	**23**	33-42	16
19:00	0	0	0	1	4	5	1	2	0	0	0	0	0	0	13	30-39	9
20:00	0	0	0	1	6	4	3	1	0	0	0	0	0	0	15	30-39	11
21:00	0	0	1	0	2	2	0	0	**1**	0	0	0	0	0	6	28-37	4
22:00	0	0	0	0	2	1	0	0	0	0	0	0	0	0	3	27-36	3
23:00	0	0	0	0	1	2	0	0	0	0	0	0	0	0	3	28-37	3
Total	1	3	5	17	53	62	29	9	1	0	1	0	0	0	181		
Percent	0.6%	1.7%	2.8%	9.4%	29.3%	34.3%	16.0%	5.0%	0.6%	0.0%	0.6%	0.0%	0.0%	0.0%			
AM Peak		11:00		11:00	11:00	11:00	11:00								11:00		
Vol.		1		2	6	1	3								13		
PM Peak	16:00	14:00	15:00	12:00	16:00	18:00	18:00	15:00	21:00		15:00				18:00		
Vol.	1	1	2	3	7	10	6	2	1		1				23		

SRPEDD

88 Broadway
Taunton, MA 02780

Weather: RAINY
Counted by: CC/AR
F.C./Counter#: R-6/12680
Town: MIDDLEBORO

Site Code:
Station ID:
WALNUT STREET
East of Marion Road
Latitude: 0' 0.000 Undefined

EB

Start Time	1 15	16 20	21 25	26 30	31 35	36 40	41 45	46 50	51 55	56 60	61 65	66 70	71 75	76 999	Total	Pace Speed	Number in Pace
4/26/11	0	0	0	0	1	1	0	0	0	0	0	0	0	0	2	27-36	2
01:00	0	0	0	0	1	0	0	0	0	0	0	0	0	0	1	22-31	1
02:00	0	0	0	0	0	0	0	0	0	0	0	0	0	0	0	*	*
03:00	0	0	0	0	0	0	0	0	0	0	0	0	0	0	0	*	*
04:00	0	0	0	0	0	0	0	0	0	0	0	0	0	0	0	*	*
05:00	0	0	0	0	0	1	1	0	0	0	0	0	0	0	2	32-41	2
06:00	0	0	0	1	0	4	0	0	0	0	0	0	0	0	5	30-39	4
07:00	0	0	**1**	**2**	2	3	0	0	0	0	0	0	0	0	8	29-38	7
08:00	0	0	1	0	1	1	**3**	**1**	0	0	0	0	0	0	7	34-43	5
09:00	0	0	1	1	2	3	1	1	0	0	0	0	0	0	9	29-38	6
10:00	0	0	0	1	4	**5**	3	0	0	0	0	0	0	0	**13**	32-41	10
11:00	0	**1**	0	0	**5**	3	3	1	0	0	0	0	0	0	13	31-40	8
12 PM	0	0	**2**	2	0	2	4	1	0	0	0	0	0	0	11	37-46	7
13:00	0	0	1	0	7	7	**5**	0	**1**	0	0	0	0	0	21	31-40	14
14:00	**1**	0	0	1	3	4	1	0	0	0	0	0	0	0	10	30-39	8
15:00	0	**3**	1	2	5	**12**	4	**2**	0	0	0	0	0	0	**29**	31-40	17
16:00	0	0	0	3	6	7	4	0	0	0	0	0	0	0	20	28-37	13
17:00	0	0	0	1	**9**	9	3	1	0	0	0	0	0	0	23	30-39	18
18:00	0	0	1	**4**	7	7	4	0	0	0	0	0	0	0	23	28-37	14
19:00	0	0	0	2	1	9	3	1	0	0	0	0	0	0	16	34-43	13
20:00	0	0	0	2	3	5	2	0	0	0	0	0	0	0	12	33-42	10
21:00	0	0	0	0	1	0	1	0	1	0	0	0	0	0	3	22-31	1
22:00	0	0	0	0	2	2	0	0	0	0	0	0	0	0	4	28-37	4
23:00	0	0	0	0	2	2	1	0	0	0	0	0	0	0	5	32-41	5
Total	1	4	8	22	62	87	43	8	2	0	0	0	0	0	237		
Percent	0.4%	1.7%	3.4%	9.3%	26.2%	36.7%	18.1%	3.4%	0.8%	0.0%	0.0%	0.0%	0.0%	0.0%			
AM Peak		11:00	07:00	07:00	11:00	10:00	08:00	08:00							10:00		
Vol.		1	1	2	5	5	3	1							13		
PM Peak	14:00	15:00	12:00	18:00	17:00	15:00	13:00	15:00	13:00						15:00		
Vol.	1	3	2	4	9	12	5	2	1						29		

SRPEDD

88 Broadway
Taunton, MA 02780

Weather: RAINY
Counted by: CC/AR
F.C./Counter#: R-6/12680
Town: MIDDLEBORO

Site Code:
Station ID:
WALNUT STREET
East of Marion Road
Latitude: 0' 0.000 Undefined

EB

Start Time	1 15	16 20	21 25	26 30	31 35	36 40	41 45	46 50	51 55	56 60	61 65	66 70	71 75	76 999	Total	Pace Speed	Number in Pace
4/27/11	0	0	0	0	1	1	0	0	0	0	0	0	0	0	2	27-36	2
01:00	0	0	0	1	0	0	0	0	0	0	0	0	0	0	1	17-26	1
02:00	0	0	0	0	0	0	0	0	0	0	0	0	0	0	0	*	*
03:00	0	0	0	0	0	0	0	0	0	0	0	0	0	0	0	*	*
04:00	0	0	0	0	0	0	0	0	0	0	0	0	0	0	0	*	*
05:00	0	0	0	0	0	0	0	0	0	0	0	0	0	0	0	*	*
06:00	0	0	0	1	0	3	1	0	0	0	0	0	0	0	5	32-41	4
07:00	0	0	0	1	4	3	0	0	0	0	0	0	0	0	8	29-38	8
08:00	0	0	2	3	2	**6**	1	**2**	0	0	0	0	0	0	16	31-40	8
09:00	0	0	**3**	0	**6**	2	**2**	0	0	0	0	0	0	0	13	31-40	8
10:00	0	0	0	3	3	4	2	1	0	0	0	0	0	0	13	33-42	9
11:00	0	**1**	2	**4**	5	4	0	0	**1**	0	0	0	0	0	**17**	27-36	10
12 PM	0	0	0	0	4	5	3	**1**	0	0	0	0	0	0	13	32-41	10
13:00	0	0	1	1	7	5	2	1	0	0	0	0	0	0	17	30-39	12
14:00	**1**	0	0	2	4	3	3	1	0	0	0	0	0	0	14	29-38	7
15:00	0	0	1	**3**	**8**	6	**6**	0	0	0	0	0	0	0	24	31-40	14
16:00	0	0	0	2	6	12	5	1	0	0	0	0	0	0	26	31-40	18
17:00	0	0	1	1	8	**15**	4	1	0	0	0	0	0	0	**30**	31-40	23
18:00	1	0	0	3	8	8	5	0	**1**	0	0	0	0	0	26	29-38	16
19:00	1	0	0	2	4	6	1	1	0	0	0	0	0	0	15	29-38	10
20:00	0	0	0	2	1	3	2	0	0	0	0	0	0	0	8	33-42	6
21:00	0	0	**2**	1	4	1	0	0	1	0	0	0	0	0	9	27-36	6
22:00	0	0	1	1	0	1	1	0	0	0	0	0	0	0	4	17-26	2
23:00	0	0	0	0	0	0	0	0	0	0	0	0	0	0	0	*	*
Total	3	1	13	31	75	88	38	9	3	0	0	0	0	0	261		
Percent	1.1%	0.4%	5.0%	11.9%	28.7%	33.7%	14.6%	3.4%	1.1%	0.0%	0.0%	0.0%	0.0%	0.0%			
AM Peak		11:00	09:00	11:00	09:00	08:00	09:00	08:00	11:00						11:00		
Vol.		1	3	4	6	6	2	2	1						17		
PM Peak	14:00		21:00	15:00	15:00	17:00	15:00	12:00	18:00						17:00		
Vol.	1		2	3	8	15	6	1	1						30		

SRPEDD

88 Broadway
Taunton, MA 02780

Weather: RAINY
Counted by: CC/AR
F.C./Counter#: R-6/12680
Town: MIDDLEBORO

Site Code:
Station ID:
WALNUT STREET
East of Marion Road
Latitude: 0' 0.000 Undefined

EB

Start Time	1 15	16 20	21 25	26 30	31 35	36 40	41 45	46 50	51 55	56 60	61 65	66 70	71 75	76 999	Total	Pace Speed	Number in Pace
4/28/11	0	0	0	0	0	0	0	0	0	0	0	0	0	0	0	*	*
01:00	0	0	0	1	0	0	0	0	0	0	0	0	0	0	1	17-26	1
02:00	0	0	0	0	0	0	0	0	0	0	0	0	0	0	0	*	*
03:00	0	0	0	0	0	0	0	0	0	0	0	0	0	0	0	*	*
04:00	0	0	0	0	0	0	0	0	0	0	0	0	0	0	0	*	*
05:00	0	0	0	0	0	1	0	0	0	0	0	0	0	0	1	27-36	1
06:00	0	0	0	2	1	4	0	0	0	0	0	0	0	0	7	30-39	5
07:00	0	0	0	2	2	**7**	0	0	0	0	0	0	0	0	**11**	29-38	9
08:00	0	0	0	0	**3**	1	**4**	0	0	0	0	0	0	0	8	35-44	5
09:00	0	0	0	**3**	1	3	0	0	0	0	0	0	0	0	7	26-35	4
10:00	*	*	*	*	*	*	*	*	*	*	*	*	*	*	*	*	*
11:00	*	*	*	*	*	*	*	*	*	*	*	*	*	*	*	*	*
12 PM	*	*	*	*	*	*	*	*	*	*	*	*	*	*	*	*	*
13:00	*	*	*	*	*	*	*	*	*	*	*	*	*	*	*	*	*
14:00	*	*	*	*	*	*	*	*	*	*	*	*	*	*	*	*	*
15:00	*	*	*	*	*	*	*	*	*	*	*	*	*	*	*	*	*
16:00	*	*	*	*	*	*	*	*	*	*	*	*	*	*	*	*	*
17:00	*	*	*	*	*	*	*	*	*	*	*	*	*	*	*	*	*
18:00	*	*	*	*	*	*	*	*	*	*	*	*	*	*	*	*	*
19:00	*	*	*	*	*	*	*	*	*	*	*	*	*	*	*	*	*
20:00	*	*	*	*	*	*	*	*	*	*	*	*	*	*	*	*	*
21:00	*	*	*	*	*	*	*	*	*	*	*	*	*	*	*	*	*
22:00	*	*	*	*	*	*	*	*	*	*	*	*	*	*	*	*	*
23:00	*	*	*	*	*	*	*	*	*	*	*	*	*	*	*	*	*
Total	0	0	0	8	7	16	4	0	0	0	0	0	0	0	35		
Percent	0.0%	0.0%	0.0%	22.9%	20.0%	45.7%	11.4%	0.0%	0.0%	0.0%	0.0%	0.0%	0.0%	0.0%			
AM Peak				09:00	08:00	07:00	08:00								07:00		
Vol.				3	3	7	4								11		
PM Peak																	
Vol.																	
Total	5	8	26	78	197	253	114	26	6	0	1	0	0	0	714		
Percent	0.7%	1.1%	3.6%	10.9%	27.6%	35.4%	16.0%	3.6%	0.8%	0.0%	0.1%	0.0%	0.0%	0.0%			

15th Percentile :	30 MPH
50th Percentile :	36 MPH
85th Percentile :	42 MPH
95th Percentile :	45 MPH

Stats

10 MPH Pace Speed :	31-40 MPH
Number in Pace :	450
Percent in Pace :	63.0%
Number of Vehicles > 55 MPH :	1
Percent of Vehicles > 55 MPH :	0.1%
Mean Speed(Average) :	36 MPH

SRPEDD

88 Broadway
Taunton, MA 02780

Weather: RAINY
Counted by: CC/AR
F.C./Counter#: R-6/12680
Town: MIDDLEBORO

Site Code:
Station ID:
WALNUT STREET
East of Marion Road
Latitude: 0' 0.000 Undefined

WB

Start Time	1 15	16 20	21 25	26 30	31 35	36 40	41 45	46 50	51 55	56 60	61 65	66 70	71 75	76 999	Total	Pace Speed	Number in Pace
4/25/11	*	*	*	*	*	*	*	*	*	*	*	*	*	*	*	*	*
01:00	*	*	*	*	*	*	*	*	*	*	*	*	*	*	*	*	*
02:00	*	*	*	*	*	*	*	*	*	*	*	*	*	*	*	*	*
03:00	*	*	*	*	*	*	*	*	*	*	*	*	*	*	*	*	*
04:00	*	*	*	*	*	*	*	*	*	*	*	*	*	*	*	*	*
05:00	*	*	*	*	*	*	*	*	*	*	*	*	*	*	*	*	*
06:00	*	*	*	*	*	*	*	*	*	*	*	*	*	*	*	*	*
07:00	*	*	*	*	*	*	*	*	*	*	*	*	*	*	*	*	*
08:00	*	*	*	*	*	*	*	*	*	*	*	*	*	*	*	*	*
09:00	*	*	*	*	*	*	*	*	*	*	*	*	*	*	*	*	*
10:00	*	*	*	*	*	*	*	*	*	*	*	*	*	*	*	*	*
11:00	0	0	**2**	**2**	**4**	**10**	0	0	0	0	0	0	0	0	**18**	31-40	14
12 PM	0	**1**	0	1	1	6	2	0	0	0	0	0	0	0	11	33-42	9
13:00	0	0	0	0	3	6	4	0	0	0	0	0	0	0	13	33-42	11
14:00	0	0	**1**	1	2	7	3	1	0	0	0	0	0	0	15	34-43	12
15:00	0	0	1	0	3	**10**	2	1	0	0	0	0	0	0	17	33-42	15
16:00	0	0	0	0	**5**	5	6	**2**	0	**1**	0	0	0	0	**19**	32-41	11
17:00	0	0	0	0	3	6	**9**	1	0	0	0	0	0	0	19	35-44	15
18:00	0	0	0	0	4	7	3	1	0	0	0	0	0	0	15	32-41	12
19:00	0	0	0	1	0	3	5	1	0	0	0	0	0	0	10	37-46	9
20:00	0	0	0	**2**	0	2	2	1	0	0	0	0	0	0	7	37-46	5
21:00	0	0	0	0	1	2	3	0	0	0	0	0	0	0	6	34-43	6
22:00	0	0	0	1	0	0	1	0	0	0	0	0	0	0	2	17-26	1
23:00	0	0	0	0	0	0	0	0	0	0	0	0	0	0	0	*	*
Total	0	1	4	8	26	64	40	8	0	1	0	0	0	0	152		
Percent	0.0%	0.7%	2.6%	5.3%	17.1%	42.1%	26.3%	5.3%	0.0%	0.7%	0.0%	0.0%	0.0%	0.0%			
AM Peak			11:00	11:00	11:00	11:00									11:00		
Vol.			2	2	4	10									18		
PM Peak		12:00	14:00	20:00	16:00	15:00	17:00	16:00		16:00					16:00		
Vol.		1	1	2	5	10	9	2		1					19		

SRPEDD

88 Broadway
Taunton, MA 02780

Weather: RAINY
Counted by: CC/AR
F.C./Counter#: R-6/12680
Town: MIDDLEBORO

Site Code:
Station ID:
WALNUT STREET
East of Marion Road
Latitude: 0' 0.000 Undefined

WB

Start Time	1 15	16 20	21 25	26 30	31 35	36 40	41 45	46 50	51 55	56 60	61 65	66 70	71 75	76 999	Total	Pace Speed	Number in Pace
4/26/11	0	0	0	0	0	0	0	0	0	0	0	0	0	0	0	*	*
01:00	0	0	0	0	0	0	0	0	0	0	0	0	0	0	0	*	*
02:00	0	0	0	0	0	0	1	0	0	0	0	0	0	0	1	32-41	1
03:00	0	0	0	0	0	1	0	0	0	0	0	0	0	0	1	27-36	1
04:00	0	0	0	0	0	0	0	0	0	0	**1**	0	0	0	1	52-61	1
05:00	0	0	0	1	0	0	0	0	0	0	0	0	0	0	1	17-26	1
06:00	0	0	0	1	5	2	3	1	0	0	0	0	0	0	12	30-39	7
07:00	0	0	**1**	3	3	6	4	**3**	**1**	0	0	0	0	0	**21**	33-42	11
08:00	**2**	0	0	1	4	1	5	1	0	0	0	0	0	0	14	37-46	7
09:00	0	0	1	0	5	6	**7**	0	0	0	0	0	0	0	19	33-42	13
10:00	0	0	1	**4**	**6**	**7**	2	1	0	0	0	0	0	0	21	28-37	13
11:00	0	0	1	2	4	3	2	1	0	0	0	0	0	0	13	29-38	9
12 PM	0	0	0	0	1	5	4	2	0	0	0	0	0	0	12	35-44	10
13:00	0	**1**	**1**	1	3	5	3	2	1	0	0	0	0	0	17	33-42	10
14:00	0	1	1	0	3	7	1	0	0	0	0	0	0	0	13	32-41	11
15:00	0	0	0	1	3	7	6	**3**	**2**	0	0	0	0	0	**22**	33-42	13
16:00	0	0	0	0	**7**	6	5	2	0	0	0	0	0	0	20	31-40	13
17:00	0	1	0	0	2	**10**	**8**	0	0	0	0	0	0	0	21	34-43	18
18:00	0	0	0	**2**	3	7	1	3	0	0	0	0	0	0	16	29-38	10
19:00	0	0	0	1	1	6	2	0	1	0	0	0	0	0	11	33-42	9
20:00	0	0	0	0	1	3	1	1	0	0	0	0	0	0	6	29-38	4
21:00	0	0	0	1	0	3	1	1	0	0	0	0	0	0	6	36-45	4
22:00	0	0	0	0	2	1	1	1	0	0	0	0	0	0	5	31-40	3
23:00	0	0	0	2	0	0	0	0	0	0	0	0	0	0	2	18-27	2
Total	2	3	6	20	53	86	57	22	5	0	1	0	0	0	255		
Percent	0.8%	1.2%	2.4%	7.8%	20.8%	33.7%	22.4%	8.6%	2.0%	0.0%	0.4%	0.0%	0.0%	0.0%			
AM Peak	08:00		07:00	10:00	10:00	10:00	09:00	07:00	07:00		04:00				07:00		
Vol.	2		1	4	6	7	7	3	1		1				21		
PM Peak		13:00	13:00	18:00	16:00	17:00	17:00	15:00	15:00						15:00		
Vol.		1	1	2	7	10	8	3	2						22		

SRPEDD

88 Broadway
Taunton, MA 02780

Weather: RAINY
Counted by: CC/AR
F.C./Counter#: R-6/12680
Town: MIDDLEBORO

Site Code:
Station ID:
WALNUT STREET
East of Marion Road
Latitude: 0' 0.000 Undefined

WB

Start Time	1 15	16 20	21 25	26 30	31 35	36 40	41 45	46 50	51 55	56 60	61 65	66 70	71 75	76 999	Total	Pace Speed	Number in Pace
4/27/11	0	0	0	0	1	1	0	0	0	0	0	0	0	0	2	27-36	2
01:00	0	0	0	0	0	0	0	0	0	0	0	0	0	0	0	*	*
02:00	0	0	0	0	0	0	0	0	0	0	0	0	0	0	0	*	*
03:00	0	0	0	0	0	1	1	0	0	0	0	0	0	0	2	32-41	2
04:00	0	0	**2**	0	0	0	0	0	0	0	0	0	0	**1**	3	13-22	2
05:00	0	0	0	1	0	0	0	0	0	0	0	0	0	0	1	17-26	1
06:00	0	0	1	2	3	6	4	**3**	0	0	0	0	0	0	19	33-42	11
07:00	0	0	0	1	**5**	6	**8**	0	0	**1**	0	0	0	0	**21**	34-43	14
08:00	**1**	**1**	1	2	2	**7**	3	3	0	0	0	0	0	0	20	34-43	10
09:00	1	0	2	1	3	1	2	1	0	0	0	0	0	0	11	24-33	4
10:00	0	0	1	2	4	5	2	0	0	0	0	0	0	0	14	32-41	10
11:00	0	0	1	**3**	4	7	2	0	0	0	0	0	0	0	17	32-41	12
12 PM	0	0	0	1	4	1	4	0	**1**	0	0	0	0	0	11	25-34	5
13:00	0	0	**1**	**2**	2	4	5	1	1	0	0	0	0	0	16	34-43	9
14:00	0	0	1	0	1	8	3	**2**	0	0	0	0	0	0	15	34-43	12
15:00	0	**1**	1	1	0	5	4	2	0	0	0	0	0	0	14	35-44	9
16:00	0	0	0	1	3	**9**	5	0	1	0	0	0	0	0	**19**	33-42	14
17:00	0	0	0	1	2	8	**7**	1	0	0	0	0	0	0	19	34-43	15
18:00	0	0	1	1	1	1	6	1	0	0	0	0	0	0	11	37-46	8
19:00	0	0	0	0	2	2	6	0	0	0	0	0	0	0	10	34-43	8
20:00	0	0	0	2	**5**	4	1	2	0	0	0	0	0	0	14	29-38	10
21:00	0	0	0	1	2	1	1	0	0	0	0	0	0	0	5	23-32	3
22:00	0	0	0	0	0	1	1	0	0	0	0	0	0	0	2	32-41	2
23:00	0	0	0	0	0	1	0	1	0	0	0	0	0	0	2	27-36	1
Total	2	2	12	22	44	79	65	17	3	1	0	0	0	1	248		
Percent	0.8%	0.8%	4.8%	8.9%	17.7%	31.9%	26.2%	6.9%	1.2%	0.4%	0.0%	0.0%	0.0%	0.4%			
AM Peak	08:00	08:00	04:00	11:00	07:00	08:00	07:00	06:00		07:00				04:00	07:00		
Vol.	1	1	2	3	5	7	8	3		1				1	21		
PM Peak		15:00	13:00	13:00	20:00	16:00	17:00	14:00	12:00						16:00		
Vol.		1	1	2	5	9	7	2	1						19		

SRPEDD

88 Broadway
Taunton, MA 02780

Weather: RAINY
Counted by: CC/AR
F.C./Counter#: R-6/12680
Town: MIDDLEBORO

Site Code:
Station ID:
WALNUT STREET
East of Marion Road
Latitude: 0' 0.000 Undefined

WB

Start Time	1 15	16 20	21 25	26 30	31 35	36 40	41 45	46 50	51 55	56 60	61 65	66 70	71 75	76 999	Total	Pace Speed	Number in Pace
4/28/11	0	0	0	0	0	1	0	0	0	0	0	0	0	0	1	27-36	1
01:00	0	0	0	0	0	0	0	0	0	0	0	0	0	0	0	*	*
02:00	0	0	0	0	0	1	0	0	0	0	0	0	0	0	1	27-36	1
03:00	0	0	0	0	0	0	0	0	0	0	0	0	0	0	0	*	*
04:00	0	0	**1**	0	0	1	1	0	0	0	0	0	0	**1**	4	32-41	2
05:00	0	0	0	0	0	0	0	0	0	0	0	0	0	0	0	*	*
06:00	0	0	0	**1**	2	6	**7**	0	0	0	0	0	0	0	16	34-43	13
07:00	0	0	1	1	**5**	7	4	**1**	**1**	0	0	0	0	0	20	30-39	12
08:00	0	**2**	0	0	4	**9**	5	0	1	0	0	0	0	0	**21**	32-41	14
09:00	0	0	0	0	2	5	1	0	0	0	0	0	0	0	8	32-41	8
10:00	*	*	*	*	*	*	*	*	*	*	*	*	*	*	*	*	*
11:00	*	*	*	*	*	*	*	*	*	*	*	*	*	*	*	*	*
12 PM	*	*	*	*	*	*	*	*	*	*	*	*	*	*	*	*	*
13:00	*	*	*	*	*	*	*	*	*	*	*	*	*	*	*	*	*
14:00	*	*	*	*	*	*	*	*	*	*	*	*	*	*	*	*	*
15:00	*	*	*	*	*	*	*	*	*	*	*	*	*	*	*	*	*
16:00	*	*	*	*	*	*	*	*	*	*	*	*	*	*	*	*	*
17:00	*	*	*	*	*	*	*	*	*	*	*	*	*	*	*	*	*
18:00	*	*	*	*	*	*	*	*	*	*	*	*	*	*	*	*	*
19:00	*	*	*	*	*	*	*	*	*	*	*	*	*	*	*	*	*
20:00	*	*	*	*	*	*	*	*	*	*	*	*	*	*	*	*	*
21:00	*	*	*	*	*	*	*	*	*	*	*	*	*	*	*	*	*
22:00	*	*	*	*	*	*	*	*	*	*	*	*	*	*	*	*	*
23:00	*	*	*	*	*	*	*	*	*	*	*	*	*	*	*	*	*
Total	0	2	2	2	13	30	18	1	2	0	0	0	0	1	71		
Percent	0.0%	2.8%	2.8%	2.8%	18.3%	42.3%	25.4%	1.4%	2.8%	0.0%	0.0%	0.0%	0.0%	1.4%			
AM Peak		08:00	04:00	06:00	07:00	08:00	06:00	07:00	07:00					04:00	08:00		
Vol.		2	1	1	5	9	7	1	1					1	21		
PM Peak																	
Vol.																	
Total	4	8	24	52	136	259	180	48	10	2	1	0	0	2	726		
Percent	0.6%	1.1%	3.3%	7.2%	18.7%	35.7%	24.8%	6.6%	1.4%	0.3%	0.1%	0.0%	0.0%	0.3%			

15th Percentile :	31 MPH
50th Percentile :	38 MPH
85th Percentile :	44 MPH
95th Percentile :	48 MPH

Stats

10 MPH Pace Speed :	36-45 MPH
Number in Pace :	439
Percent in Pace :	60.5%
Number of Vehicles > 55 MPH :	5
Percent of Vehicles > 55 MPH :	0.7%
Mean Speed(Average) :	38 MPH

SRPEDD

88 Broadway
Taunton, MA 02780

Weather: RAINY
Counted by: CC/AR
F.C./Counter#: R-6/12680
Town: MIDDLEBORO

Site Code:
Station ID:
WALNUT STREET
East of Marion Road
Latitude: 0' 0.000 Undefined

EB, WB

Start Time	1 15	16 20	21 25	26 30	31 35	36 40	41 45	46 50	51 55	56 60	61 65	66 70	71 75	76 999	Total	Pace Speed	Number in Pace
4/25/11	*	*	*	*	*	*	*	*	*	*	*	*	*	*	*	*	*
01:00	*	*	*	*	*	*	*	*	*	*	*	*	*	*	*	*	*
02:00	*	*	*	*	*	*	*	*	*	*	*	*	*	*	*	*	*
03:00	*	*	*	*	*	*	*	*	*	*	*	*	*	*	*	*	*
04:00	*	*	*	*	*	*	*	*	*	*	*	*	*	*	*	*	*
05:00	*	*	*	*	*	*	*	*	*	*	*	*	*	*	*	*	*
06:00	*	*	*	*	*	*	*	*	*	*	*	*	*	*	*	*	*
07:00	*	*	*	*	*	*	*	*	*	*	*	*	*	*	*	*	*
08:00	*	*	*	*	*	*	*	*	*	*	*	*	*	*	*	*	*
09:00	*	*	*	*	*	*	*	*	*	*	*	*	*	*	*	*	*
10:00	*	*	*	*	*	*	*	*	*	*	*	*	*	*	*	*	*
11:00	0	**1**	**2**	**4**	**10**	**11**	**3**	0	0	0	0	0	0	0	**31**	31-40	21
12 PM	0	**1**	1	**4**	1	8	5	0	0	0	0	0	0	0	20	35-44	13
13:00	0	0	0	2	9	13	6	1	0	0	0	0	0	0	31	32-41	23
14:00	0	1	1	1	7	16	5	1	0	0	0	0	0	0	32	31-40	23
15:00	0	0	**3**	2	9	**17**	4	**3**	0	0	**1**	0	0	0	39	31-40	26
16:00	**1**	1	1	1	**12**	8	9	3	0	**1**	0	0	0	0	37	31-40	20
17:00	0	0	0	3	8	15	**13**	1	0	0	0	0	0	0	**40**	34-43	28
18:00	0	0	0	2	7	17	9	3	0	0	0	0	0	0	38	34-43	27
19:00	0	0	0	2	4	8	6	3	0	0	0	0	0	0	23	32-41	14
20:00	0	0	0	3	6	6	5	2	0	0	0	0	0	0	22	28-37	12
21:00	0	0	1	0	3	4	3	0	**1**	0	0	0	0	0	12	33-42	9
22:00	0	0	0	1	2	1	1	0	0	0	0	0	0	0	5	23-32	3
23:00	0	0	0	0	1	2	0	0	0	0	0	0	0	0	3	28-37	3
Total	1	4	9	25	79	126	69	17	1	1	1	0	0	0	333		
Percent	0.3%	1.2%	2.7%	7.5%	23.7%	37.8%	20.7%	5.1%	0.3%	0.3%	0.3%	0.0%	0.0%	0.0%			
AM Peak		11:00	11:00	11:00	11:00	11:00	11:00								11:00		
Vol.		1	2	4	10	11	3								31		
PM Peak	16:00	12:00	15:00	12:00	16:00	15:00	17:00	15:00	21:00	16:00	15:00				17:00		
Vol.	1	1	3	4	12	17	13	3	1	1	1				40		

SRPEDD

88 Broadway
Taunton, MA 02780

Weather: RAINY
Counted by: CC/AR
F.C./Counter#: R-6/12680
Town: MIDDLEBORO

Site Code:
Station ID:
WALNUT STREET
East of Marion Road
Latitude: 0' 0.000 Undefined

EB, WB

Start Time	1 15	16 20	21 25	26 30	31 35	36 40	41 45	46 50	51 55	56 60	61 65	66 70	71 75	76 999	Total	Pace Speed	Number in Pace
4/26/11	0	0	0	0	1	1	0	0	0	0	0	0	0	0	2	27-36	2
01:00	0	0	0	0	1	0	0	0	0	0	0	0	0	0	1	22-31	1
02:00	0	0	0	0	0	0	1	0	0	0	0	0	0	0	1	32-41	1
03:00	0	0	0	0	0	1	0	0	0	0	0	0	0	0	1	27-36	1
04:00	0	0	0	0	0	0	0	0	0	0	**1**	0	0	0	1	52-61	1
05:00	0	0	0	1	0	1	1	0	0	0	0	0	0	0	3	32-41	2
06:00	0	0	0	2	5	6	3	1	0	0	0	0	0	0	17	29-38	11
07:00	0	0	**2**	**5**	5	9	4	**3**	**1**	0	0	0	0	0	29	30-39	14
08:00	**2**	0	1	1	5	2	**8**	2	0	0	0	0	0	0	21	38-47	12
09:00	0	0	2	1	7	9	8	1	0	0	0	0	0	0	28	34-43	19
10:00	0	0	1	5	**10**	**12**	5	1	0	0	0	0	0	0	**34**	31-40	22
11:00	0	**1**	1	2	9	6	5	2	0	0	0	0	0	0	26	29-38	15
12 PM	0	0	**2**	2	1	7	8	3	0	0	0	0	0	0	23	35-44	15
13:00	0	1	2	1	10	12	8	2	**2**	0	0	0	0	0	38	31-40	22
14:00	**1**	1	1	1	6	11	2	0	0	0	0	0	0	0	23	31-40	17
15:00	0	**3**	1	3	8	**19**	10	**5**	2	0	0	0	0	0	**51**	33-42	29
16:00	0	0	0	3	**13**	13	9	2	0	0	0	0	0	0	40	31-40	26
17:00	0	1	0	1	11	19	**11**	1	0	0	0	0	0	0	44	32-41	31
18:00	0	0	1	**6**	10	14	5	3	0	0	0	0	0	0	39	30-39	24
19:00	0	0	0	3	2	15	5	1	1	0	0	0	0	0	27	34-43	20
20:00	0	0	0	2	4	8	3	1	0	0	0	0	0	0	18	32-41	13
21:00	0	0	0	1	1	3	2	1	1	0	0	0	0	0	9	33-42	6
22:00	0	0	0	0	4	3	1	1	0	0	0	0	0	0	9	29-38	7
23:00	0	0	0	2	2	2	1	0	0	0	0	0	0	0	7	28-37	6
Total	3	7	14	42	115	173	100	30	7	0	1	0	0	0	492		
Percent	0.6%	1.4%	2.8%	8.5%	23.4%	35.2%	20.3%	6.1%	1.4%	0.0%	0.2%	0.0%	0.0%	0.0%			
AM Peak	08:00	11:00	07:00	07:00	10:00	10:00	08:00	07:00	07:00		04:00				10:00		
Vol.	2	1	2	5	10	12	8	3	1		1				34		
PM Peak	14:00	15:00	12:00	18:00	16:00	15:00	17:00	15:00	13:00						15:00		
Vol.	1	3	2	6	13	19	11	5	2						51		

SRPEDD

88 Broadway
Taunton, MA 02780

Weather: RAINY
Counted by: CC/AR
F.C./Counter#: R-6/12680
Town: MIDDLEBORO

Site Code:
Station ID:
WALNUT STREET
East of Marion Road
Latitude: 0' 0.000 Undefined

EB, WB

Start Time	1 15	16 20	21 25	26 30	31 35	36 40	41 45	46 50	51 55	56 60	61 65	66 70	71 75	76 999	Total	Pace Speed	Number in Pace
4/27/11	0	0	0	0	2	2	0	0	0	0	0	0	0	0	4	28-37	4
01:00	0	0	0	1	0	0	0	0	0	0	0	0	0	0	1	17-26	1
02:00	0	0	0	0	0	0	0	0	0	0	0	0	0	0	0	*	*
03:00	0	0	0	0	0	1	1	0	0	0	0	0	0	0	2	32-41	2
04:00	0	0	2	0	0	0	0	0	0	0	0	0	0	**1**	3	13-22	2
05:00	0	0	0	1	0	0	0	0	0	0	0	0	0	0	1	17-26	1
06:00	0	0	1	3	3	9	5	3	0	0	0	0	0	0	24	33-42	14
07:00	0	0	0	2	**9**	9	**8**	0	0	**1**	0	0	0	0	29	32-41	19
08:00	**1**	**1**	3	5	4	**13**	4	**5**	0	0	0	0	0	0	**36**	31-40	17
09:00	1	0	**5**	1	9	3	4	1	0	0	0	0	0	0	24	30-39	12
10:00	0	0	1	5	7	9	4	1	0	0	0	0	0	0	27	30-39	16
11:00	0	1	3	**7**	9	11	2	0	**1**	0	0	0	0	0	34	29-38	20
12 PM	0	0	0	1	8	6	7	1	**1**	0	0	0	0	0	24	31-40	14
13:00	0	0	**2**	3	9	9	7	2	1	0	0	0	0	0	33	32-41	19
14:00	**1**	0	1	2	5	11	6	**3**	0	0	0	0	0	0	29	32-41	17
15:00	0	**1**	2	**4**	8	11	10	2	0	0	0	0	0	0	38	33-42	21
16:00	0	0	0	3	9	21	10	1	1	0	0	0	0	0	45	32-41	31
17:00	0	0	1	2	**10**	**23**	**11**	2	0	0	0	0	0	0	**49**	32-41	34
18:00	1	0	1	4	9	9	11	1	1	0	0	0	0	0	37	32-41	20
19:00	1	0	0	2	6	8	7	1	0	0	0	0	0	0	25	33-42	16
20:00	0	0	0	4	6	7	3	2	0	0	0	0	0	0	22	28-37	13
21:00	0	0	2	2	6	2	1	0	1	0	0	0	0	0	14	28-37	10
22:00	0	0	1	1	0	2	2	0	0	0	0	0	0	0	6	33-42	4
23:00	0	0	0	0	0	1	0	1	0	0	0	0	0	0	2	27-36	1
Total	5	3	25	53	119	167	103	26	6	1	0	0	0	1	509		
Percent	1.0%	0.6%	4.9%	10.4%	23.4%	32.8%	20.2%	5.1%	1.2%	0.2%	0.0%	0.0%	0.0%	0.2%			
AM Peak	08:00	08:00	09:00	11:00	07:00	08:00	07:00	08:00	11:00	07:00				04:00	08:00		
Vol.	1	1	5	7	9	13	8	5	1	1				1	36		
PM Peak	14:00	15:00	13:00	15:00	17:00	17:00	17:00	14:00	12:00						17:00		
Vol.	1	1	2	4	10	23	11	3	1						49		

SRPEDD

88 Broadway
Taunton, MA 02780

Weather: RAINY
Counted by: CC/AR
F.C./Counter#: R-6/12680
Town: MIDDLEBORO

Site Code:
Station ID:
WALNUT STREET
East of Marion Road
Latitude: 0' 0.000 Undefined

EB, WB

Start Time	1 15	16 20	21 25	26 30	31 35	36 40	41 45	46 50	51 55	56 60	61 65	66 70	71 75	76 999	Total	Pace Speed	Number in Pace
4/28/11	0	0	0	0	0	1	0	0	0	0	0	0	0	0	1	27-36	1
01:00	0	0	0	1	0	0	0	0	0	0	0	0	0	0	1	17-26	1
02:00	0	0	0	0	0	1	0	0	0	0	0	0	0	0	1	27-36	1
03:00	0	0	0	0	0	0	0	0	0	0	0	0	0	0	0	*	*
04:00	0	0	**1**	0	0	1	1	0	0	0	0	0	0	**1**	4	32-41	2
05:00	0	0	0	0	0	1	0	0	0	0	0	0	0	0	1	27-36	1
06:00	0	0	0	**3**	3	10	7	0	0	0	0	0	0	0	23	33-42	17
07:00	0	0	1	3	**7**	**14**	4	**1**	**1**	0	0	0	0	0	**31**	31-40	21
08:00	0	**2**	0	0	7	10	**9**	0	1	0	0	0	0	0	29	34-43	20
09:00	0	0	0	3	3	8	1	0	0	0	0	0	0	0	15	32-41	12
10:00	*	*	*	*	*	*	*	*	*	*	*	*	*	*	*	*	*
11:00	*	*	*	*	*	*	*	*	*	*	*	*	*	*	*	*	*
12 PM	*	*	*	*	*	*	*	*	*	*	*	*	*	*	*	*	*
13:00	*	*	*	*	*	*	*	*	*	*	*	*	*	*	*	*	*
14:00	*	*	*	*	*	*	*	*	*	*	*	*	*	*	*	*	*
15:00	*	*	*	*	*	*	*	*	*	*	*	*	*	*	*	*	*
16:00	*	*	*	*	*	*	*	*	*	*	*	*	*	*	*	*	*
17:00	*	*	*	*	*	*	*	*	*	*	*	*	*	*	*	*	*
18:00	*	*	*	*	*	*	*	*	*	*	*	*	*	*	*	*	*
19:00	*	*	*	*	*	*	*	*	*	*	*	*	*	*	*	*	*
20:00	*	*	*	*	*	*	*	*	*	*	*	*	*	*	*	*	*
21:00	*	*	*	*	*	*	*	*	*	*	*	*	*	*	*	*	*
22:00	*	*	*	*	*	*	*	*	*	*	*	*	*	*	*	*	*
23:00	*	*	*	*	*	*	*	*	*	*	*	*	*	*	*	*	*
Total	0	2	2	10	20	46	22	1	2	0	0	0	0	1	106		
Percent	0.0%	1.9%	1.9%	9.4%	18.9%	43.4%	20.8%	0.9%	1.9%	0.0%	0.0%	0.0%	0.0%	0.9%			
AM Peak		08:00	04:00	06:00	07:00	07:00	08:00	07:00	07:00					04:00	07:00		
Vol.		2	1	3	7	14	9	1	1					1	31		
PM Peak																	
Vol.																	
Total	9	16	50	130	333	512	294	74	16	2	2	0	0	2	1440		
Percent	0.6%	1.1%	3.5%	9.0%	23.1%	35.6%	20.4%	5.1%	1.1%	0.1%	0.1%	0.0%	0.0%	0.1%			

15th Percentile :	31 MPH
50th Percentile :	37 MPH
85th Percentile :	43 MPH
95th Percentile :	47 MPH

Stats		
	10 MPH Pace Speed :	31-40 MPH
	Number in Pace :	845
	Percent in Pace :	58.7%
	Number of Vehicles > 55 MPH :	6
	Percent of Vehicles > 55 MPH :	0.4%
	Mean Speed(Average) :	37 MPH

SRPEDD

88 Broadway
Taunton, MA 02780

Weather: RAINY
Counted by: CC/AR
F.C./Counter#: R-6/12680
Town: MIDDLEBORO

Site Code:
Station ID:
WALNUT STREET
East of Marion Road
Latitude: 0' 0.000 Undefined

EB

Start Time	Bikes	Cars & Trailers	2 Axle Long	Buses	2 Axle 6 Tire	3 Axle Single	4 Axle Single	4 Axle Single	5 Axle Single	6 Axle Single	5 Axle Multi	6 Axle Multi	7 Axle Multi	Total
4/25/11	*	*	*	*	*	*	*	*	*	*	*	*	*	*
01:00	*	*	*	*	*	*	*	*	*	*	*	*	*	*
02:00	*	*	*	*	*	*	*	*	*	*	*	*	*	*
03:00	*	*	*	*	*	*	*	*	*	*	*	*	*	*
04:00	*	*	*	*	*	*	*	*	*	*	*	*	*	*
05:00	*	*	*	*	*	*	*	*	*	*	*	*	*	*
06:00	*	*	*	*	*	*	*	*	*	*	*	*	*	*
07:00	*	*	*	*	*	*	*	*	*	*	*	*	*	*
08:00	*	*	*	*	*	*	*	*	*	*	*	*	*	*
09:00	*	*	*	*	*	*	*	*	*	*	*	*	*	*
10:00	*	*	*	*	*	*	*	*	*	*	*	*	*	*
11:00	0	**6**	**5**	0	**2**	0	0	0	0	0	0	0	0	**13**
12 PM	0	9	0	0	0	0	0	0	0	0	0	0	0	9
13:00	**1**	13	4	0	0	0	0	0	0	0	0	0	0	18
14:00	0	12	2	0	**2**	**1**	0	0	0	0	0	0	0	17
15:00	1	14	5	0	2	0	0	0	0	0	0	0	0	22
16:00	1	10	**6**	0	1	0	0	0	0	0	0	0	0	18
17:00	1	15	4	0	1	0	0	0	0	0	0	0	0	21
18:00	0	**18**	3	0	2	0	0	0	0	0	0	0	0	**23**
19:00	0	8	5	0	0	0	0	0	0	0	0	0	0	13
20:00	0	12	3	0	0	0	0	0	0	0	0	0	0	15
21:00	0	2	2	0	2	0	0	0	0	0	0	0	0	6
22:00	0	3	0	0	0	0	0	0	0	0	0	0	0	3
23:00	0	2	1	0	0	0	0	0	0	0	0	0	0	3
Day Total	4	124	40	0	12	1	0	0	0	0	0	0	0	181
Percent	2.2%	68.5%	22.1%	0.0%	6.6%	0.6%	0.0%	0.0%	0.0%	0.0%	0.0%	0.0%	0.0%	
AM Peak		11:00	11:00		11:00									11:00
Vol.		6	5		2									13
PM Peak	13:00	18:00	16:00		14:00	14:00								18:00
Vol.	1	18	6		2	1								23

SRPEDD

88 Broadway
Taunton, MA 02780

Weather: RAINY
Counted by: CC/AR
F.C./Counter#: R-6/12680
Town: MIDDLEBORO

Site Code:
Station ID:
WALNUT STREET
East of Marion Road
Latitude: 0' 0.000 Undefined

EB

Start Time	Bikes	Cars & Trailers	2 Axle Long	Buses	2 Axle 6 Tire	3 Axle Single	4 Axle Single	4 Axle Single	5 Axle Single	6 Axle Single	5 Axle Multi	6 Axle Multi	7 Axle Multi	Total
4/26/11	0	1	1	0	0	0	0	0	0	0	0	0	0	2
01:00	0	1	0	0	0	0	0	0	0	0	0	0	0	1
02:00	0	0	0	0	0	0	0	0	0	0	0	0	0	0
03:00	0	0	0	0	0	0	0	0	0	0	0	0	0	0
04:00	0	0	0	0	0	0	0	0	0	0	0	0	0	0
05:00	0	0	2	0	0	0	0	0	0	0	0	0	0	2
06:00	0	4	1	0	0	0	0	0	0	0	0	0	0	5
07:00	0	7	1	0	0	0	0	0	0	0	0	0	0	8
08:00	0	5	2	0	0	0	0	0	0	0	0	0	0	7
09:00	0	7	2	0	0	0	0	0	0	0	0	0	0	9
10:00	0	6	**3**	0	**2**	**2**	0	0	0	0	0	0	0	**13**
11:00	0	**8**	2	**1**	2	0	0	0	0	0	0	0	0	13
12 PM	1	8	1	0	1	0	0	0	0	0	0	0	0	11
13:00	**2**	15	3	0	1	0	0	0	0	0	0	0	0	21
14:00	0	7	3	0	0	0	0	0	0	0	0	0	0	10
15:00	1	13	**11**	**1**	**2**	0	0	**1**	0	0	0	0	0	**29**
16:00	0	13	6	0	1	0	0	0	0	0	0	0	0	20
17:00	1	**18**	3	0	1	0	0	0	0	0	0	0	0	23
18:00	0	17	5	0	1	0	0	0	0	0	0	0	0	23
19:00	0	11	5	0	0	0	0	0	0	0	0	0	0	16
20:00	0	10	2	0	0	0	0	0	0	0	0	0	0	12
21:00	0	2	1	0	0	0	0	0	0	0	0	0	0	3
22:00	0	3	1	0	0	0	0	0	0	0	0	0	0	4
23:00	0	3	2	0	0	0	0	0	0	0	0	0	0	5
Day Total	5	159	57	2	11	2	0	1	0	0	0	0	0	237
Percent	2.1%	67.1%	24.1%	0.8%	4.6%	0.8%	0.0%	0.4%	0.0%	0.0%	0.0%	0.0%	0.0%	
AM Peak		11:00	10:00	11:00	10:00	10:00								10:00
Vol.		8	3	1	2	2								13
PM Peak	13:00	17:00	15:00	15:00	15:00			15:00						15:00
Vol.	2	18	11	1	2			1						29

SRPEDD

88 Broadway
Taunton, MA 02780

Weather: RAINY
Counted by: CC/AR
F.C./Counter#: R-6/12680
Town: MIDDLEBORO

Site Code:
Station ID:
WALNUT STREET
East of Marion Road
Latitude: 0' 0.000 Undefined

EB

Start Time	Bikes	Cars & Trailers	2 Axle Long	Buses	2 Axle 6 Tire	3 Axle Single	4 Axle Single	4 Axle Single	5 Axle Single	6 Axle Single	5 Axle Multi	6 Axle Multi	7 Axle Multi	Total
4/27/11	0	1	0	0	1	0	0	0	0	0	0	0	0	2
01:00	0	1	0	0	0	0	0	0	0	0	0	0	0	1
02:00	0	0	0	0	0	0	0	0	0	0	0	0	0	0
03:00	0	0	0	0	0	0	0	0	0	0	0	0	0	0
04:00	0	0	0	0	0	0	0	0	0	0	0	0	0	0
05:00	0	0	0	0	0	0	0	0	0	0	0	0	0	0
06:00	0	3	2	0	0	0	0	0	0	0	0	0	0	5
07:00	0	6	2	0	0	0	0	0	0	0	0	0	0	8
08:00	0	5	**6**	0	**5**	0	0	0	0	0	0	0	0	16
09:00	0	**11**	1	0	1	0	0	0	0	0	0	0	0	13
10:00	0	7	6	0	0	0	0	0	0	0	0	0	0	13
11:00	0	11	2	0	4	0	0	0	0	0	0	0	0	**17**
12 PM	0	10	2	0	1	0	0	0	0	0	0	0	0	13
13:00	**1**	5	**8**	0	2	**1**	0	0	0	0	0	0	0	17
14:00	0	11	2	0	1	0	0	0	0	0	0	0	0	14
15:00	1	16	4	0	**3**	0	0	0	0	0	0	0	0	24
16:00	1	20	4	0	1	0	0	0	0	0	0	0	0	26
17:00	0	**24**	5	0	1	0	0	0	0	0	0	0	0	**30**
18:00	1	20	5	0	0	0	0	0	0	0	0	0	0	26
19:00	0	12	2	0	1	0	0	0	0	0	0	0	0	15
20:00	0	4	4	0	0	0	0	0	0	0	0	0	0	8
21:00	0	5	4	0	0	0	0	0	0	0	0	0	0	9
22:00	0	4	0	0	0	0	0	0	0	0	0	0	0	4
23:00	0	0	0	0	0	0	0	0	0	0	0	0	0	0
Day Total	4	176	59	0	21	1	0	0	0	0	0	0	0	261
Percent	1.5%	67.4%	22.6%	0.0%	8.0%	0.4%	0.0%	0.0%	0.0%	0.0%	0.0%	0.0%	0.0%	
AM Peak		09:00	08:00		08:00									11:00
Vol.		11	6		5									17
PM Peak	13:00	17:00	13:00		15:00	13:00								17:00
Vol.	1	24	8		3	1								30

SRPEDD

88 Broadway
Taunton, MA 02780

Weather: RAINY
Counted by: CC/AR
F.C./Counter#: R-6/12680
Town: MIDDLEBORO

Site Code:
Station ID:
WALNUT STREET
East of Marion Road
Latitude: 0' 0.000 Undefined

EB

Start Time	Bikes	Cars & Trailers	2 Axle Long	Buses	2 Axle 6 Tire	3 Axle Single	4 Axle Single	4 Axle Single	5 Axle Single	6 Axle Single	5 Axle Multi	6 Axle Multi	7 Axle Multi	Total
4/28/11	0	0	0	0	0	0	0	0	0	0	0	0	0	0
01:00	0	1	0	0	0	0	0	0	0	0	0	0	0	1
02:00	0	0	0	0	0	0	0	0	0	0	0	0	0	0
03:00	0	0	0	0	0	0	0	0	0	0	0	0	0	0
04:00	0	0	0	0	0	0	0	0	0	0	0	0	0	0
05:00	0	0	1	0	0	0	0	0	0	0	0	0	0	1
06:00	0	4	3	0	0	0	0	0	0	0	0	0	0	7
07:00	0	**7**	**4**	0	0	0	0	0	0	0	0	0	0	**11**
08:00	0	3	4	0	**1**	0	0	0	0	0	0	0	0	8
09:00	0	3	2	0	1	0	0	**1**	0	0	0	0	0	7
10:00	*	*	*	*	*	*	*	*	*	*	*	*	*	*
11:00	*	*	*	*	*	*	*	*	*	*	*	*	*	*
12 PM	*	*	*	*	*	*	*	*	*	*	*	*	*	*
13:00	*	*	*	*	*	*	*	*	*	*	*	*	*	*
14:00	*	*	*	*	*	*	*	*	*	*	*	*	*	*
15:00	*	*	*	*	*	*	*	*	*	*	*	*	*	*
16:00	*	*	*	*	*	*	*	*	*	*	*	*	*	*
17:00	*	*	*	*	*	*	*	*	*	*	*	*	*	*
18:00	*	*	*	*	*	*	*	*	*	*	*	*	*	*
19:00	*	*	*	*	*	*	*	*	*	*	*	*	*	*
20:00	*	*	*	*	*	*	*	*	*	*	*	*	*	*
21:00	*	*	*	*	*	*	*	*	*	*	*	*	*	*
22:00	*	*	*	*	*	*	*	*	*	*	*	*	*	*
23:00	*	*	*	*	*	*	*	*	*	*	*	*	*	*
Day Total	0	18	14	0	2	0	0	1	0	0	0	0	0	35
Percent	0.0%	51.4%	40.0%	0.0%	5.7%	0.0%	0.0%	2.9%	0.0%	0.0%	0.0%	0.0%	0.0%	
AM Peak		07:00	07:00		08:00			09:00						07:00
Vol.		7	4		1			1						11
PM Peak														
Vol.														
Grand Total	13	477	170	2	46	4	0	2	0	0	0	0	0	714
Percent	1.8%	66.8%	23.8%	0.3%	6.4%	0.6%	0.0%	0.3%	0.0%	0.0%	0.0%	0.0%	0.0%	

SRPEDD

88 Broadway
Taunton, MA 02780

Weather: RAINY
Counted by: CC/AR
F.C./Counter#: R-6/12680
Town: MIDDLEBORO

Site Code:
Station ID:
WALNUT STREET
East of Marion Road
Latitude: 0' 0.000 Undefined

WB

Start Time	Bikes	Cars & Trailers	2 Axle Long	Buses	2 Axle 6 Tire	3 Axle Single	4 Axle Single	4 Axle Single	5 Axle Single	6 Axle Single	5 Axle Multi	6 Axle Multi	7 Axle Multi	Total
4/25/11	*	*	*	*	*	*	*	*	*	*	*	*	*	*
01:00	*	*	*	*	*	*	*	*	*	*	*	*	*	*
02:00	*	*	*	*	*	*	*	*	*	*	*	*	*	*
03:00	*	*	*	*	*	*	*	*	*	*	*	*	*	*
04:00	*	*	*	*	*	*	*	*	*	*	*	*	*	*
05:00	*	*	*	*	*	*	*	*	*	*	*	*	*	*
06:00	*	*	*	*	*	*	*	*	*	*	*	*	*	*
07:00	*	*	*	*	*	*	*	*	*	*	*	*	*	*
08:00	*	*	*	*	*	*	*	*	*	*	*	*	*	*
09:00	*	*	*	*	*	*	*	*	*	*	*	*	*	*
10:00	*	*	*	*	*	*	*	*	*	*	*	*	*	*
11:00	0	**12**	**6**	0	0	0	0	0	0	0	0	0	0	**18**
12 PM	0	7	3	0	**1**	0	0	0	0	0	0	0	0	11
13:00	**1**	7	4	0	1	0	0	0	0	0	0	0	0	13
14:00	0	11	2	0	1	**1**	0	0	0	0	0	0	0	15
15:00	0	9	8	0	0	0	0	0	0	0	0	0	0	17
16:00	1	8	**10**	0	0	0	0	0	0	0	0	0	0	**19**
17:00	0	10	8	0	1	0	0	0	0	0	0	0	0	19
18:00	0	**12**	3	0	0	0	0	0	0	0	0	0	0	15
19:00	0	9	1	0	0	0	0	0	0	0	0	0	0	10
20:00	0	6	1	0	0	0	0	0	0	0	0	0	0	7
21:00	0	4	1	0	1	0	0	0	0	0	0	0	0	6
22:00	0	2	0	0	0	0	0	0	0	0	0	0	0	2
23:00	0	0	0	0	0	0	0	0	0	0	0	0	0	0
Day Total	2	97	47	0	5	1	0	0	0	0	0	0	0	152
Percent	1.3%	63.8%	30.9%	0.0%	3.3%	0.7%	0.0%	0.0%	0.0%	0.0%	0.0%	0.0%	0.0%	
AM Peak		11:00	11:00											11:00
Vol.		12	6											18
PM Peak	13:00	18:00	16:00		12:00	14:00								16:00
Vol.	1	12	10		1	1								19

SRPEDD

88 Broadway
Taunton, MA 02780

Weather: RAINY
Counted by: CC/AR
F.C./Counter#: R-6/12680
Town: MIDDLEBORO

Site Code:
Station ID:
WALNUT STREET
East of Marion Road
Latitude: 0' 0.000 Undefined

WB

Start Time	Bikes	Cars & Trailers	2 Axle Long	Buses	2 Axle 6 Tire	3 Axle Single	4 Axle Single	4 Axle Single	5 Axle Single	6 Axle Single	5 Axle Multi	6 Axle Multi	7 Axle Multi	Total
4/26/11	0	0	0	0	0	0	0	0	0	0	0	0	0	0
01:00	0	0	0	0	0	0	0	0	0	0	0	0	0	0
02:00	0	1	0	0	0	0	0	0	0	0	0	0	0	1
03:00	0	1	0	0	0	0	0	0	0	0	0	0	0	1
04:00	0	0	1	0	0	0	0	0	0	0	0	0	0	1
05:00	0	1	0	0	0	0	0	0	0	0	0	0	0	1
06:00	**1**	5	2	0	**3**	0	0	**1**	0	0	0	0	0	12
07:00	0	**16**	2	0	3	0	0	0	0	0	0	0	0	**21**
08:00	0	9	2	**1**	1	**1**	0	0	0	0	0	0	0	14
09:00	0	14	3	0	1	1	0	0	0	0	0	0	0	19
10:00	0	10	**8**	0	2	1	0	0	0	0	0	0	0	21
11:00	0	8	3	0	2	0	0	0	0	0	0	0	0	13
12 PM	0	10	2	0	0	0	0	0	0	0	0	0	0	12
13:00	1	10	**6**	0	0	0	0	0	0	0	0	0	0	17
14:00	0	8	3	0	**2**	0	0	0	0	0	0	0	0	13
15:00	**2**	**15**	5	0	0	0	0	0	0	0	0	0	0	**22**
16:00	1	15	3	0	1	0	0	0	0	0	0	0	0	20
17:00	2	13	4	0	2	0	0	0	0	0	0	0	0	21
18:00	2	9	5	0	0	0	0	0	0	0	0	0	0	16
19:00	0	7	4	0	0	0	0	0	0	0	0	0	0	11
20:00	0	2	4	0	0	0	0	0	0	0	0	0	0	6
21:00	0	3	3	0	0	0	0	0	0	0	0	0	0	6
22:00	0	4	1	0	0	0	0	0	0	0	0	0	0	5
23:00	0	2	0	0	0	0	0	0	0	0	0	0	0	2
Day Total	9	163	61	1	17	3	0	1	0	0	0	0	0	255
Percent	3.5%	63.9%	23.9%	0.4%	6.7%	1.2%	0.0%	0.4%	0.0%	0.0%	0.0%	0.0%	0.0%	
AM Peak	06:00	07:00	10:00	08:00	06:00	08:00		06:00						07:00
Vol.	1	16	8	1	3	1		1						21
PM Peak	15:00	15:00	13:00		14:00									15:00
Vol.	2	15	6		2									22

SRPEDD

88 Broadway
Taunton, MA 02780

Weather: RAINY
Counted by: CC/AR
F.C./Counter#: R-6/12680
Town: MIDDLEBORO

Site Code:
Station ID:
WALNUT STREET
East of Marion Road
Latitude: 0' 0.000 Undefined

WB

Start Time	Bikes	Cars & Trailers	2 Axle Long	Buses	2 Axle 6 Tire	3 Axle Single	4 Axle Single	4 Axle Single	5 Axle Single	6 Axle Single	5 Axle Multi	6 Axle Multi	7 Axle Multi	Total
4/27/11	0	2	0	0	0	0	0	0	0	0	0	0	0	2
01:00	0	0	0	0	0	0	0	0	0	0	0	0	0	0
02:00	0	0	0	0	0	0	0	0	0	0	0	0	0	0
03:00	0	1	1	0	0	0	0	0	0	0	0	0	0	2
04:00	0	1	2	0	0	0	0	0	0	0	0	0	0	3
05:00	0	1	0	0	0	0	0	0	0	0	0	0	0	1
06:00	**1**	11	4	0	**3**	0	0	0	0	0	0	0	0	19
07:00	0	**16**	3	0	2	0	0	0	0	0	0	0	0	**21**
08:00	0	12	**6**	0	2	0	0	0	0	0	0	0	0	20
09:00	0	9	0	0	2	0	0	0	0	0	0	0	0	11
10:00	0	12	2	0	0	0	0	0	0	0	0	0	0	14
11:00	0	11	5	0	1	0	0	0	0	0	0	0	0	17
12 PM	0	6	4	0	**1**	0	0	0	0	0	0	0	0	11
13:00	0	10	5	0	0	**1**	0	0	0	0	0	0	0	16
14:00	0	11	3	0	1	0	0	0	0	0	0	0	0	15
15:00	0	10	3	0	0	1	0	0	0	0	0	0	0	14
16:00	0	**14**	4	0	1	0	0	0	0	0	0	0	0	**19**
17:00	0	12	**7**	0	0	0	0	0	0	0	0	0	0	19
18:00	0	7	3	0	1	0	0	0	0	0	0	0	0	11
19:00	0	7	2	0	1	0	0	0	0	0	0	0	0	10
20:00	**1**	10	2	0	1	0	0	0	0	0	0	0	0	14
21:00	0	3	2	0	0	0	0	0	0	0	0	0	0	5
22:00	0	2	0	0	0	0	0	0	0	0	0	0	0	2
23:00	0	0	2	0	0	0	0	0	0	0	0	0	0	2
Day Total	2	168	60	0	16	2	0	0	0	0	0	0	0	248
Percent	0.8%	67.7%	24.2%	0.0%	6.5%	0.8%	0.0%	0.0%	0.0%	0.0%	0.0%	0.0%	0.0%	
AM Peak	06:00	07:00	08:00		06:00									07:00
Vol.	1	16	6		3									21
PM Peak	20:00	16:00	17:00		12:00	13:00								16:00
Vol.	1	14	7		1	1								19

SRPEDD
88 Broadway
Taunton, MA 02780

Weather: RAINY
Counted by: CC/AR
F.C./Counter#: R-6/12680
Town: MIDDLEBORO

Site Code:
Station ID:
WALNUT STREET
East of Marion Road
Latitude: 0' 0.000 Undefined

WB

Start Time	Bikes	Cars & Trailers	2 Axle Long	Buses	2 Axle 6 Tire	3 Axle Single	4 Axle Single	4 Axle Single	5 Axle Single	6 Axle Single	5 Axle Multi	6 Axle Multi	7 Axle Multi	Total
4/28/11	0	1	0	0	0	0	0	0	0	0	0	0	0	1
01:00	0	0	0	0	0	0	0	0	0	0	0	0	0	0
02:00	0	1	0	0	0	0	0	0	0	0	0	0	0	1
03:00	0	0	0	0	0	0	0	0	0	0	0	0	0	0
04:00	0	2	2	0	0	0	0	0	0	0	0	0	0	4
05:00	0	0	0	0	0	0	0	0	0	0	0	0	0	0
06:00	**1**	9	3	0	**3**	0	0	0	0	0	0	0	0	16
07:00	0	**15**	2	0	3	0	0	0	0	0	0	0	0	20
08:00	1	15	2	0	3	0	0	0	0	0	0	0	0	**21**
09:00	0	4	**4**	0	0	0	0	0	0	0	0	0	0	8
10:00	*	*	*	*	*	*	*	*	*	*	*	*	*	*
11:00	*	*	*	*	*	*	*	*	*	*	*	*	*	*
12 PM	*	*	*	*	*	*	*	*	*	*	*	*	*	*
13:00	*	*	*	*	*	*	*	*	*	*	*	*	*	*
14:00	*	*	*	*	*	*	*	*	*	*	*	*	*	*
15:00	*	*	*	*	*	*	*	*	*	*	*	*	*	*
16:00	*	*	*	*	*	*	*	*	*	*	*	*	*	*
17:00	*	*	*	*	*	*	*	*	*	*	*	*	*	*
18:00	*	*	*	*	*	*	*	*	*	*	*	*	*	*
19:00	*	*	*	*	*	*	*	*	*	*	*	*	*	*
20:00	*	*	*	*	*	*	*	*	*	*	*	*	*	*
21:00	*	*	*	*	*	*	*	*	*	*	*	*	*	*
22:00	*	*	*	*	*	*	*	*	*	*	*	*	*	*
23:00	*	*	*	*	*	*	*	*	*	*	*	*	*	*
Day Total	2	47	13	0	9	0	0	0	0	0	0	0	0	71
Percent	2.8%	66.2%	18.3%	0.0%	12.7%	0.0%	0.0%	0.0%	0.0%	0.0%	0.0%	0.0%	0.0%	
AM Peak	06:00	07:00	09:00		06:00									08:00
Vol.	1	15	4		3									21
PM Peak Vol.														
Grand Total	15	475	181	1	47	6	0	1	0	0	0	0	0	726
Percent	2.1%	65.4%	24.9%	0.1%	6.5%	0.8%	0.0%	0.1%	0.0%	0.0%	0.0%	0.0%	0.0%	

SRPEDD

88 Broadway
Taunton, MA 02780

Weather: RAINY
Counted by: CC/AR
F.C./Counter#: R-6/12680
Town: MIDDLEBORO

Site Code:
Station ID:
WALNUT STREET
East of Marion Road
Latitude: 0' 0.000 Undefined

EB, WB

Start Time	Bikes	Cars & Trailers	2 Axle Long	Buses	2 Axle 6 Tire	3 Axle Single	4 Axle Single	4 Axle Single	5 Axle Single	6 Axle Single	5 Axle Multi	6 Axle Multi	7 Axle Multi	Total
4/25/11	*	*	*	*	*	*	*	*	*	*	*	*	*	*
01:00	*	*	*	*	*	*	*	*	*	*	*	*	*	*
02:00	*	*	*	*	*	*	*	*	*	*	*	*	*	*
03:00	*	*	*	*	*	*	*	*	*	*	*	*	*	*
04:00	*	*	*	*	*	*	*	*	*	*	*	*	*	*
05:00	*	*	*	*	*	*	*	*	*	*	*	*	*	*
06:00	*	*	*	*	*	*	*	*	*	*	*	*	*	*
07:00	*	*	*	*	*	*	*	*	*	*	*	*	*	*
08:00	*	*	*	*	*	*	*	*	*	*	*	*	*	*
09:00	*	*	*	*	*	*	*	*	*	*	*	*	*	*
10:00	*	*	*	*	*	*	*	*	*	*	*	*	*	*
11:00	0	**18**	**11**	0	**2**	0	0	0	0	0	0	0	0	**31**
12 PM	0	16	3	0	1	0	0	0	0	0	0	0	0	20
13:00	**2**	20	8	0	1	0	0	0	0	0	0	0	0	31
14:00	0	23	4	0	**3**	**2**	0	0	0	0	0	0	0	32
15:00	1	23	13	0	2	0	0	0	0	0	0	0	0	39
16:00	2	18	**16**	0	1	0	0	0	0	0	0	0	0	37
17:00	1	25	12	0	2	0	0	0	0	0	0	0	0	**40**
18:00	0	**30**	6	0	2	0	0	0	0	0	0	0	0	38
19:00	0	17	6	0	0	0	0	0	0	0	0	0	0	23
20:00	0	18	4	0	0	0	0	0	0	0	0	0	0	22
21:00	0	6	3	0	3	0	0	0	0	0	0	0	0	12
22:00	0	5	0	0	0	0	0	0	0	0	0	0	0	5
23:00	0	2	1	0	0	0	0	0	0	0	0	0	0	3
Day Total	6	221	87	0	17	2	0	0	0	0	0	0	0	333
Percent	1.8%	66.4%	26.1%	0.0%	5.1%	0.6%	0.0%	0.0%	0.0%	0.0%	0.0%	0.0%	0.0%	
AM Peak		11:00	11:00		11:00									11:00
Vol.		18	11		2									31
PM Peak	13:00	18:00	16:00		14:00	14:00								17:00
Vol.	2	30	16		3	2								40

SRPEDD

88 Broadway
Taunton, MA 02780

Weather: RAINY
Counted by: CC/AR
F.C./Counter#: R-6/12680
Town: MIDDLEBORO

Site Code:
Station ID:
WALNUT STREET
East of Marion Road
Latitude: 0' 0.000 Undefined

EB, WB

Start Time	Bikes	Cars & Trailers	2 Axle Long	Buses	2 Axle 6 Tire	3 Axle Single	4 Axle Single	4 Axle Single	5 Axle Single	6 Axle Single	5 Axle Multi	6 Axle Multi	7 Axle Multi	Total
4/26/11	0	1	1	0	0	0	0	0	0	0	0	0	0	2
01:00	0	1	0	0	0	0	0	0	0	0	0	0	0	1
02:00	0	1	0	0	0	0	0	0	0	0	0	0	0	1
03:00	0	1	0	0	0	0	0	0	0	0	0	0	0	1
04:00	0	0	1	0	0	0	0	0	0	0	0	0	0	1
05:00	0	1	2	0	0	0	0	0	0	0	0	0	0	3
06:00	**1**	9	3	0	3	0	0	**1**	0	0	0	0	0	17
07:00	0	**23**	3	0	3	0	0	0	0	0	0	0	0	29
08:00	0	14	4	**1**	1	1	0	0	0	0	0	0	0	21
09:00	0	21	5	0	1	1	0	0	0	0	0	0	0	28
10:00	0	16	**11**	0	**4**	**3**	0	0	0	0	0	0	0	**34**
11:00	0	16	5	1	4	0	0	0	0	0	0	0	0	26
12 PM	1	18	3	0	1	0	0	0	0	0	0	0	0	23
13:00	**3**	25	9	0	1	0	0	0	0	0	0	0	0	38
14:00	0	15	6	0	2	0	0	0	0	0	0	0	0	23
15:00	3	28	**16**	**1**	2	0	0	**1**	0	0	0	0	0	**51**
16:00	1	28	9	0	2	0	0	0	0	0	0	0	0	40
17:00	3	**31**	7	0	**3**	0	0	0	0	0	0	0	0	44
18:00	2	26	10	0	1	0	0	0	0	0	0	0	0	39
19:00	0	18	9	0	0	0	0	0	0	0	0	0	0	27
20:00	0	12	6	0	0	0	0	0	0	0	0	0	0	18
21:00	0	5	4	0	0	0	0	0	0	0	0	0	0	9
22:00	0	7	2	0	0	0	0	0	0	0	0	0	0	9
23:00	0	5	2	0	0	0	0	0	0	0	0	0	0	7
Day Total	14	322	118	3	28	5	0	2	0	0	0	0	0	492
Percent	2.8%	65.4%	24.0%	0.6%	5.7%	1.0%	0.0%	0.4%	0.0%	0.0%	0.0%	0.0%	0.0%	
AM Peak	06:00	07:00	10:00	08:00	10:00	10:00		06:00						10:00
Vol.	1	23	11	1	4	3		1						34
PM Peak	13:00	17:00	15:00	15:00	17:00			15:00						15:00
Vol.	3	31	16	1	3			1						51

SRPEDD

88 Broadway
Taunton, MA 02780

Weather: RAINY
Counted by: CC/AR
F.C./Counter#: R-6/12680
Town: MIDDLEBORO

Site Code:
Station ID:
WALNUT STREET
East of Marion Road
Latitude: 0' 0.000 Undefined

EB, WB

Start Time	Bikes	Cars & Trailers	2 Axle Long	Buses	2 Axle 6 Tire	3 Axle Single	4 Axle Single	4 Axle Single	5 Axle Single	6 Axle Single	5 Axle Multi	6 Axle Multi	7 Axle Multi	Total
4/27/11	0	3	0	0	1	0	0	0	0	0	0	0	0	4
01:00	0	1	0	0	0	0	0	0	0	0	0	0	0	1
02:00	0	0	0	0	0	0	0	0	0	0	0	0	0	0
03:00	0	1	1	0	0	0	0	0	0	0	0	0	0	2
04:00	0	1	2	0	0	0	0	0	0	0	0	0	0	3
05:00	0	1	0	0	0	0	0	0	0	0	0	0	0	1
06:00	**1**	14	6	0	3	0	0	0	0	0	0	0	0	24
07:00	0	**22**	5	0	2	0	0	0	0	0	0	0	0	29
08:00	0	17	**12**	0	**7**	0	0	0	0	0	0	0	0	**36**
09:00	0	20	1	0	3	0	0	0	0	0	0	0	0	24
10:00	0	19	8	0	0	0	0	0	0	0	0	0	0	27
11:00	0	22	7	0	5	0	0	0	0	0	0	0	0	34
12 PM	0	16	6	0	2	0	0	0	0	0	0	0	0	24
13:00	**1**	15	**13**	0	2	**2**	0	0	0	0	0	0	0	33
14:00	0	22	5	0	2	0	0	0	0	0	0	0	0	29
15:00	1	26	7	0	**3**	1	0	0	0	0	0	0	0	38
16:00	1	34	8	0	2	0	0	0	0	0	0	0	0	45
17:00	0	**36**	12	0	1	0	0	0	0	0	0	0	0	**49**
18:00	1	27	8	0	1	0	0	0	0	0	0	0	0	37
19:00	0	19	4	0	2	0	0	0	0	0	0	0	0	25
20:00	1	14	6	0	1	0	0	0	0	0	0	0	0	22
21:00	0	8	6	0	0	0	0	0	0	0	0	0	0	14
22:00	0	6	0	0	0	0	0	0	0	0	0	0	0	6
23:00	0	0	2	0	0	0	0	0	0	0	0	0	0	2
Day Total	6	344	119	0	37	3	0	0	0	0	0	0	0	509
Percent	1.2%	67.6%	23.4%	0.0%	7.3%	0.6%	0.0%	0.0%	0.0%	0.0%	0.0%	0.0%	0.0%	
AM Peak	06:00	07:00	08:00		08:00									08:00
Vol.	1	22	12		7									36
PM Peak	13:00	17:00	13:00		15:00	13:00								17:00
Vol.	1	36	13		3	2								49

SRPEDD

88 Broadway
Taunton, MA 02780

Weather: RAINY
Counted by: CC/AR
F.C./Counter#: R-6/12680
Town: MIDDLEBORO

Site Code:
Station ID:
WALNUT STREET
East of Marion Road
Latitude: 0' 0.000 Undefined

EB, WB

Start Time	Bikes	Cars & Trailers	2 Axle Long	Buses	2 Axle 6 Tire	3 Axle Single	4 Axle Single	4 Axle Single	5 Axle Single	6 Axle Single	5 Axle Multi	6 Axle Multi	7 Axle Multi	Total
4/28/11	0	1	0	0	0	0	0	0	0	0	0	0	0	1
01:00	0	1	0	0	0	0	0	0	0	0	0	0	0	1
02:00	0	1	0	0	0	0	0	0	0	0	0	0	0	1
03:00	0	0	0	0	0	0	0	0	0	0	0	0	0	0
04:00	0	2	2	0	0	0	0	0	0	0	0	0	0	4
05:00	0	0	1	0	0	0	0	0	0	0	0	0	0	1
06:00	**1**	13	**6**	0	3	0	0	0	0	0	0	0	0	23
07:00	0	**22**	6	0	3	0	0	0	0	0	0	0	0	**31**
08:00	1	18	6	0	**4**	0	0	0	0	0	0	0	0	29
09:00	0	7	6	0	1	0	0	**1**	0	0	0	0	0	15
10:00	*	*	*	*	*	*	*	*	*	*	*	*	*	*
11:00	*	*	*	*	*	*	*	*	*	*	*	*	*	*
12 PM	*	*	*	*	*	*	*	*	*	*	*	*	*	*
13:00	*	*	*	*	*	*	*	*	*	*	*	*	*	*
14:00	*	*	*	*	*	*	*	*	*	*	*	*	*	*
15:00	*	*	*	*	*	*	*	*	*	*	*	*	*	*
16:00	*	*	*	*	*	*	*	*	*	*	*	*	*	*
17:00	*	*	*	*	*	*	*	*	*	*	*	*	*	*
18:00	*	*	*	*	*	*	*	*	*	*	*	*	*	*
19:00	*	*	*	*	*	*	*	*	*	*	*	*	*	*
20:00	*	*	*	*	*	*	*	*	*	*	*	*	*	*
21:00	*	*	*	*	*	*	*	*	*	*	*	*	*	*
22:00	*	*	*	*	*	*	*	*	*	*	*	*	*	*
23:00	*	*	*	*	*	*	*	*	*	*	*	*	*	*
Day Total	2	65	27	0	11	0	0	1	0	0	0	0	0	106
Percent	1.9%	61.3%	25.5%	0.0%	10.4%	0.0%	0.0%	0.9%	0.0%	0.0%	0.0%	0.0%	0.0%	
AM Peak	06:00	07:00	06:00		08:00			09:00						07:00
Vol.	1	22	6		4			1						31
PM Peak														
Vol.														
Grand Total	28	952	351	3	93	10	0	3	0	0	0	0	0	1440
Percent	1.9%	66.1%	24.4%	0.2%	6.5%	0.7%	0.0%	0.2%	0.0%	0.0%	0.0%	0.0%	0.0%	

SRPEDD
88 Broadway
Taunton, MA 02780

Weather: RAINY
Counted by: CC/AR
F.C./Counter#: R-0/19443
Town: MIDDLEBORO

Site Code:
Station ID:
PERRY STREET
East of Marion Road
Latitude: 0' 0.000 Undefined

Start	25-Apr-11		Tue		Wed		Thu		Fri		Sat		Sun		Week Average	
Time	EB	WB	EB	WB	EB	WB	EB	WB	EB	WB	EB	WB	EB	WB	EB	WB
12:00 AM	*	*	2	2	5	0	3	0	*	*	*	*	*	*	3	1
01:00	*	*	0	1	1	1	0	1	*	*	*	*	*	*	0	1
02:00	*	*	2	0	0	0	2	0	*	*	*	*	*	*	1	0
03:00	*	*	0	0	0	0	0	0	*	*	*	*	*	*	0	0
04:00	*	*	1	1	0	0	0	0	*	*	*	*	*	*	0	0
05:00	*	*	6	4	5	3	3	3	*	*	*	*	*	*	5	3
06:00	*	*	14	6	15	7	11	10	*	*	*	*	*	*	13	8
07:00	*	*	15	24	**19**	21	18	21	*	*	*	*	*	*	**17**	22
08:00	*	*	**16**	**25**	15	**22**	**20**	**22**	*	*	*	*	*	*	17	**23**
09:00	*	*	8	14	11	14	13	20	*	*	*	*	*	*	11	16
10:00	*	*	10	14	12	17	*	*	*	*	*	*	*	*	11	16
11:00	*	*	15	21	6	22	*	*	*	*	*	*	*	*	10	22
12:00 PM	22	**31**	18	17	21	14	*	*	*	*	*	*	*	*	20	21
01:00	17	16	34	27	20	21	*	*	*	*	*	*	*	*	24	21
02:00	17	20	19	22	18	26	*	*	*	*	*	*	*	*	18	23
03:00	18	23	26	29	19	26	*	*	*	*	*	*	*	*	21	26
04:00	**30**	19	**43**	**36**	**36**	**29**	*	*	*	*	*	*	*	*	**36**	**28**
05:00	23	30	35	32	30	20	*	*	*	*	*	*	*	*	29	27
06:00	20	19	20	21	18	20	*	*	*	*	*	*	*	*	19	20
07:00	22	19	27	26	13	16	*	*	*	*	*	*	*	*	21	20
08:00	15	9	17	11	13	12	*	*	*	*	*	*	*	*	15	11
09:00	7	6	6	9	8	7	*	*	*	*	*	*	*	*	7	7
10:00	7	3	4	11	7	5	*	*	*	*	*	*	*	*	6	6
11:00	6	8	4	8	3	3	*	*	*	*	*	*	*	*	4	6
Lane	204	203	342	361	295	306	70	77	0	0	0	0	0	0	308	328
Day	407		703		601		147		0		0		0		636	
AM Peak			08:00	08:00	07:00	08:00	08:00	08:00							07:00	08:00
Vol.			16	25	19	22	20	22							17	23
PM Peak	16:00	12:00	16:00	16:00	16:00	16:00									16:00	16:00
Vol.	30	31	43	36	36	29									36	28

Comb. Total	407	703	601	147	0	0	0	636

ADT ADT 652 AADT 652

SRPEDD

88 Broadway
Taunton, MA 02780

Weather: RAINY
Counted by: CC/AR
F.C./Counter#: R-0/19443
Town: MIDDLEBORO

Site Code:
Station ID:
PERRY STREET
East of Marion Road
Latitude: 0' 0.000 Undefined

EB

Start Time	Bikes	Cars & Trailers	2 Axle Long	Buses	2 Axle 6 Tire	3 Axle Single	4 Axle Single	4 Axle Single	5 Axle Single	6 Axle Single	5 Axle Multi	6 Axle Multi	7 Axle Multi	Total
4/25/11	*	*	*	*	*	*	*	*	*	*	*	*	*	*
01:00	*	*	*	*	*	*	*	*	*	*	*	*	*	*
02:00	*	*	*	*	*	*	*	*	*	*	*	*	*	*
03:00	*	*	*	*	*	*	*	*	*	*	*	*	*	*
04:00	*	*	*	*	*	*	*	*	*	*	*	*	*	*
05:00	*	*	*	*	*	*	*	*	*	*	*	*	*	*
06:00	*	*	*	*	*	*	*	*	*	*	*	*	*	*
07:00	*	*	*	*	*	*	*	*	*	*	*	*	*	*
08:00	*	*	*	*	*	*	*	*	*	*	*	*	*	*
09:00	*	*	*	*	*	*	*	*	*	*	*	*	*	*
10:00	*	*	*	*	*	*	*	*	*	*	*	*	*	*
11:00	*	*	*	*	*	*	*	*	*	*	*	*	*	*
12 PM	0	17	5	0	0	0	0	0	0	0	0	0	0	22
13:00	0	11	5	0	0	**1**	0	0	0	0	0	0	0	17
14:00	0	14	2	0	0	1	0	0	0	0	0	0	0	17
15:00	0	15	2	0	0	0	0	**1**	0	0	0	0	0	18
16:00	0	**23**	6	0	1	0	0	0	0	0	0	0	0	**30**
17:00	0	16	**7**	0	0	0	0	0	0	0	0	0	0	23
18:00	0	15	5	0	0	0	0	0	0	0	0	0	0	20
19:00	0	17	3	0	**2**	0	0	0	0	0	0	0	0	22
20:00	0	13	2	0	0	0	0	0	0	0	0	0	0	15
21:00	0	7	0	0	0	0	0	0	0	0	0	0	0	7
22:00	0	5	2	0	0	0	0	0	0	0	0	0	0	7
23:00	0	6	0	0	0	0	0	0	0	0	0	0	0	6
Day Total	0	159	39	0	3	2	0	1	0	0	0	0	0	204
Percent	0.0%	77.9%	19.1%	0.0%	1.5%	1.0%	0.0%	0.5%	0.0%	0.0%	0.0%	0.0%	0.0%	
AM Peak Vol.														
PM Peak Vol.		16:00 23	17:00 7		19:00 2	13:00 1		15:00 1						16:00 30

SRPEDD

88 Broadway
Taunton, MA 02780

Weather: RAINY
Counted by: CC/AR
F.C./Counter#: R-0/19443
Town: MIDDLEBORO

Site Code:
Station ID:
PERRY STREET
East of Marion Road
Latitude: 0' 0.000 Undefined

EB

Start Time	Bikes	Cars & Trailers	2 Axle Long	Buses	2 Axle 6 Tire	3 Axle Single	4 Axle Single	4 Axle Single	5 Axle Single	6 Axle Single	5 Axle Multi	6 Axle Multi	7 Axle Multi	Total
4/26/11	0	2	0	0	0	0	0	0	0	0	0	0	0	2
01:00	0	0	0	0	0	0	0	0	0	0	0	0	0	0
02:00	0	2	0	0	0	0	0	0	0	0	0	0	0	2
03:00	0	0	0	0	0	0	0	0	0	0	0	0	0	0
04:00	0	0	1	0	0	0	0	0	0	0	0	0	0	1
05:00	0	5	1	0	0	0	0	0	0	0	0	0	0	6
06:00	0	9	4	0	1	0	0	0	0	0	0	0	0	14
07:00	0	**12**	3	0	0	0	0	0	0	0	0	0	0	15
08:00	0	8	**6**	0	**2**	0	0	0	0	0	0	0	0	**16**
09:00	0	7	1	0	0	0	0	0	0	0	0	0	0	8
10:00	0	6	4	0	0	0	0	0	0	0	0	0	0	10
11:00	0	10	3	0	2	0	0	0	0	0	0	0	0	15
12 PM	0	13	5	0	0	0	0	0	0	0	0	0	0	18
13:00	**4**	21	7	0	**1**	**1**	0	0	0	0	0	0	0	34
14:00	0	14	2	**1**	1	0	0	**1**	0	0	0	0	0	19
15:00	2	19	5	0	0	0	0	0	0	0	0	0	0	26
16:00	4	**30**	**8**	0	1	0	0	0	0	0	0	0	0	**43**
17:00	4	22	8	0	1	0	0	0	0	0	0	0	0	35
18:00	1	16	3	0	0	0	0	0	0	0	0	0	0	20
19:00	1	19	7	0	0	0	0	0	0	0	0	0	0	27
20:00	2	10	4	0	1	0	0	0	0	0	0	0	0	17
21:00	1	3	2	0	0	0	0	0	0	0	0	0	0	6
22:00	0	4	0	0	0	0	0	0	0	0	0	0	0	4
23:00	0	4	0	0	0	0	0	0	0	0	0	0	0	4
Day Total	19	236	74	1	10	1	0	1	0	0	0	0	0	342
Percent	5.6%	69.0%	21.6%	0.3%	2.9%	0.3%	0.0%	0.3%	0.0%	0.0%	0.0%	0.0%	0.0%	
AM Peak		07:00	08:00		08:00									08:00
Vol.		12	6		2									16
PM Peak	13:00	16:00	16:00	14:00	13:00	13:00		14:00						16:00
Vol.	4	30	8	1	1	1		1						43

SRPEDD

88 Broadway
Taunton, MA 02780

Weather: RAINY
Counted by: CC/AR
F.C./Counter#: R-0/19443
Town: MIDDLEBORO

Site Code:
Station ID:
PERRY STREET
East of Marion Road
Latitude: 0' 0.000 Undefined

EB

Start Time	Bikes	Cars & Trailers	2 Axle Long	Buses	2 Axle 6 Tire	3 Axle Single	4 Axle Single	4 Axle Single	5 Axle Single	6 Axle Single	5 Axle Multi	6 Axle Multi	7 Axle Multi	Total
4/27/11	0	5	0	0	0	0	0	0	0	0	0	0	0	5
01:00	0	0	1	0	0	0	0	0	0	0	0	0	0	1
02:00	0	0	0	0	0	0	0	0	0	0	0	0	0	0
03:00	0	0	0	0	0	0	0	0	0	0	0	0	0	0
04:00	0	0	0	0	0	0	0	0	0	0	0	0	0	0
05:00	0	5	0	0	0	0	0	0	0	0	0	0	0	5
06:00	0	11	4	0	0	0	0	0	0	0	0	0	0	15
07:00	0	**13**	**5**	0	0	0	0	0	**1**	0	0	0	0	**19**
08:00	0	10	3	0	**2**	0	0	0	0	0	0	0	0	15
09:00	0	10	1	0	0	0	0	0	0	0	0	0	0	11
10:00	0	8	4	0	0	0	0	0	0	0	0	0	0	12
11:00	0	4	2	0	0	0	0	0	0	0	0	0	0	6
12 PM	**1**	14	6	0	0	0	0	0	0	0	0	0	0	21
13:00	0	15	3	**1**	1	0	0	0	0	0	0	0	0	20
14:00	0	13	4	0	0	0	0	**1**	0	0	0	0	0	18
15:00	0	12	7	0	0	0	0	0	0	0	0	0	0	19
16:00	0	**30**	3	0	**3**	0	0	0	0	0	0	0	0	**36**
17:00	0	21	**9**	0	0	0	0	0	0	0	0	0	0	30
18:00	0	15	2	0	1	0	0	0	0	0	0	0	0	18
19:00	0	8	3	0	2	0	0	0	0	0	0	0	0	13
20:00	0	11	1	0	1	0	0	0	0	0	0	0	0	13
21:00	0	8	0	0	0	0	0	0	0	0	0	0	0	8
22:00	0	7	0	0	0	0	0	0	0	0	0	0	0	7
23:00	0	2	1	0	0	0	0	0	0	0	0	0	0	3
Day Total	1	222	59	1	10	0	0	1	1	0	0	0	0	295
Percent	0.3%	75.3%	20.0%	0.3%	3.4%	0.0%	0.0%	0.3%	0.3%	0.0%	0.0%	0.0%	0.0%	
AM Peak		07:00	07:00		08:00				07:00					07:00
Vol.		13	5		2				1					19
PM Peak	12:00	16:00	17:00	13:00	16:00			14:00						16:00
Vol.	1	30	9	1	3			1						36

SRPEDD

88 Broadway
Taunton, MA 02780

Weather: RAINY
Counted by: CC/AR
F.C./Counter#: R-0/19443
Town: MIDDLEBORO

Site Code:
Station ID:
PERRY STREET
East of Marion Road
Latitude: 0' 0.000 Undefined

EB

Start Time	Bikes	Cars & Trailers	2 Axle Long	Buses	2 Axle 6 Tire	3 Axle Single	4 Axle Single	4 Axle Single	5 Axle Single	6 Axle Single	5 Axle Multi	6 Axle Multi	7 Axle Multi	Total
4/28/11	0	3	0	0	0	0	0	0	0	0	0	0	0	3
01:00	0	0	0	0	0	0	0	0	0	0	0	0	0	0
02:00	0	1	1	0	0	0	0	0	0	0	0	0	0	2
03:00	0	0	0	0	0	0	0	0	0	0	0	0	0	0
04:00	0	0	0	0	0	0	0	0	0	0	0	0	0	0
05:00	0	2	1	0	0	0	0	0	0	0	0	0	0	3
06:00	0	7	**4**	0	0	0	0	0	0	0	0	0	0	11
07:00	0	**13**	4	0	1	0	0	0	0	0	0	0	0	18
08:00	0	11	4	0	**4**	0	0	**1**	0	0	0	0	0	**20**
09:00	0	6	3	0	3	0	0	1	0	0	0	0	0	13
10:00	*	*	*	*	*	*	*	*	*	*	*	*	*	*
11:00	*	*	*	*	*	*	*	*	*	*	*	*	*	*
12 PM	*	*	*	*	*	*	*	*	*	*	*	*	*	*
13:00	*	*	*	*	*	*	*	*	*	*	*	*	*	*
14:00	*	*	*	*	*	*	*	*	*	*	*	*	*	*
15:00	*	*	*	*	*	*	*	*	*	*	*	*	*	*
16:00	*	*	*	*	*	*	*	*	*	*	*	*	*	*
17:00	*	*	*	*	*	*	*	*	*	*	*	*	*	*
18:00	*	*	*	*	*	*	*	*	*	*	*	*	*	*
19:00	*	*	*	*	*	*	*	*	*	*	*	*	*	*
20:00	*	*	*	*	*	*	*	*	*	*	*	*	*	*
21:00	*	*	*	*	*	*	*	*	*	*	*	*	*	*
22:00	*	*	*	*	*	*	*	*	*	*	*	*	*	*
23:00	*	*	*	*	*	*	*	*	*	*	*	*	*	*
Day Total	0	43	17	0	8	0	0	2	0	0	0	0	0	70
Percent	0.0%	61.4%	24.3%	0.0%	11.4%	0.0%	0.0%	2.9%	0.0%	0.0%	0.0%	0.0%	0.0%	
AM Peak		07:00	06:00		08:00			08:00						08:00
Vol.		13	4		4			1						20
PM Peak														
Vol.														
Grand Total	20	660	189	2	31	3	0	5	1	0	0	0	0	911
Percent	2.2%	72.4%	20.7%	0.2%	3.4%	0.3%	0.0%	0.5%	0.1%	0.0%	0.0%	0.0%	0.0%	

SRPEDD
88 Broadway
Taunton, MA 02780

Weather: RAINY
Counted by: CC/AR
F.C./Counter#: R-0/19443
Town: MIDDLEBORO

Site Code:
Station ID:
PERRY STREET
East of Marion Road
Latitude: 0' 0.000 Undefined

WB

Start Time	Bikes	Cars & Trailers	2 Axle Long	Buses	2 Axle 6 Tire	3 Axle Single	4 Axle Single	4 Axle Single	5 Axle Single	6 Axle Single	5 Axle Multi	6 Axle Multi	7 Axle Multi	Total
4/25/11	*	*	*	*	*	*	*	*	*	*	*	*	*	*
01:00	*	*	*	*	*	*	*	*	*	*	*	*	*	*
02:00	*	*	*	*	*	*	*	*	*	*	*	*	*	*
03:00	*	*	*	*	*	*	*	*	*	*	*	*	*	*
04:00	*	*	*	*	*	*	*	*	*	*	*	*	*	*
05:00	*	*	*	*	*	*	*	*	*	*	*	*	*	*
06:00	*	*	*	*	*	*	*	*	*	*	*	*	*	*
07:00	*	*	*	*	*	*	*	*	*	*	*	*	*	*
08:00	*	*	*	*	*	*	*	*	*	*	*	*	*	*
09:00	*	*	*	*	*	*	*	*	*	*	*	*	*	*
10:00	*	*	*	*	*	*	*	*	*	*	*	*	*	*
11:00	*	*	*	*	*	*	*	*	*	*	*	*	*	*
12 PM	0	**22**	9	0	0	0	0	0	0	0	0	0	0	**31**
13:00	0	10	3	**1**	1	**1**	0	0	0	0	0	0	0	16
14:00	0	13	6	0	0	0	**1**	0	0	0	0	0	0	20
15:00	**1**	18	4	0	0	0	0	0	0	0	0	0	0	23
16:00	0	11	7	0	1	0	0	0	0	0	0	0	0	19
17:00	0	15	**12**	0	**3**	0	0	0	0	0	0	0	0	30
18:00	0	15	3	0	1	0	0	0	0	0	0	0	0	19
19:00	0	18	1	0	0	0	0	0	0	0	0	0	0	19
20:00	0	7	2	0	0	0	0	0	0	0	0	0	0	9
21:00	0	5	1	0	0	0	0	0	0	0	0	0	0	6
22:00	0	3	0	0	0	0	0	0	0	0	0	0	0	3
23:00	0	7	1	0	0	0	0	0	0	0	0	0	0	8
Day Total	1	144	49	1	6	1	1	0	0	0	0	0	0	203
Percent	0.5%	70.9%	24.1%	0.5%	3.0%	0.5%	0.5%	0.0%	0.0%	0.0%	0.0%	0.0%	0.0%	
AM Peak Vol.														
PM Peak Vol.	15:00 1	12:00 22	17:00 12	13:00 1	17:00 3	13:00 1	14:00 1							12:00 31

SRPEDD

88 Broadway
Taunton, MA 02780

Weather: RAINY
Counted by: CC/AR
F.C./Counter#: R-0/19443
Town: MIDDLEBORO

Site Code:
Station ID:
PERRY STREET
East of Marion Road
Latitude: 0' 0.000 Undefined

WB

Start Time	Bikes	Cars & Trailers	2 Axle Long	Buses	2 Axle 6 Tire	3 Axle Single	4 Axle Single	4 Axle Single	5 Axle Single	6 Axle Single	5 Axle Multi	6 Axle Multi	7 Axle Multi	Total
4/26/11	0	2	0	0	0	0	0	0	0	0	0	0	0	2
01:00	0	1	0	0	0	0	0	0	0	0	0	0	0	1
02:00	0	0	0	0	0	0	0	0	0	0	0	0	0	0
03:00	0	0	0	0	0	0	0	0	0	0	0	0	0	0
04:00	0	0	1	0	0	0	0	0	0	0	0	0	0	1
05:00	0	3	1	0	0	0	0	0	0	0	0	0	0	4
06:00	0	4	2	0	0	0	0	0	0	0	0	0	0	6
07:00	0	**20**	**3**	0	1	0	0	0	0	0	0	0	0	24
08:00	0	18	3	0	**4**	0	0	0	0	0	0	0	0	**25**
09:00	0	10	3	0	1	0	0	0	0	0	0	0	0	14
10:00	0	11	3	0	0	0	0	0	0	0	0	0	0	14
11:00	0	17	3	0	1	0	0	0	0	0	0	0	0	21
12 PM	0	11	6	0	0	0	0	0	0	0	0	0	0	17
13:00	5	14	6	0	0	**1**	0	**1**	0	0	0	0	0	27
14:00	1	17	1	**1**	2	0	0	0	0	0	0	0	0	22
15:00	2	**21**	6	0	0	0	0	0	0	0	0	0	0	29
16:00	4	19	**9**	0	**3**	1	0	0	0	0	0	0	0	**36**
17:00	3	20	8	0	1	0	0	0	0	0	0	0	0	32
18:00	**6**	10	3	0	2	0	0	0	0	0	0	0	0	21
19:00	4	16	4	0	2	0	0	0	0	0	0	0	0	26
20:00	2	4	4	0	1	0	0	0	0	0	0	0	0	11
21:00	0	7	2	0	0	0	0	0	0	0	0	0	0	9
22:00	0	8	3	0	0	0	0	0	0	0	0	0	0	11
23:00	1	5	2	0	0	0	0	0	0	0	0	0	0	8
Day Total	28	238	73	1	18	2	0	1	0	0	0	0	0	361
Percent	7.8%	65.9%	20.2%	0.3%	5.0%	0.6%	0.0%	0.3%	0.0%	0.0%	0.0%	0.0%	0.0%	
AM Peak		07:00	07:00		08:00									08:00
Vol.		20	3		4									25
PM Peak	18:00	15:00	16:00	14:00	16:00	13:00		13:00						16:00
Vol.	6	21	9	1	3	1		1						36

SRPEDD

88 Broadway
Taunton, MA 02780

Weather: RAINY
Counted by: CC/AR
F.C./Counter#: R-0/19443
Town: MIDDLEBORO

Site Code:
Station ID:
PERRY STREET
East of Marion Road
Latitude: 0' 0.000 Undefined

WB

Start Time	Bikes	Cars & Trailers	2 Axle Long	Buses	2 Axle 6 Tire	3 Axle Single	4 Axle Single	4 Axle Single	5 Axle Single	6 Axle Single	5 Axle Multi	6 Axle Multi	7 Axle Multi	Total
4/27/11	0	0	0	0	0	0	0	0	0	0	0	0	0	0
01:00	0	1	0	0	0	0	0	0	0	0	0	0	0	1
02:00	0	0	0	0	0	0	0	0	0	0	0	0	0	0
03:00	0	0	0	0	0	0	0	0	0	0	0	0	0	0
04:00	0	0	0	0	0	0	0	0	0	0	0	0	0	0
05:00	0	3	0	0	0	0	0	0	0	0	0	0	0	3
06:00	0	4	3	0	0	0	0	0	0	0	0	0	0	7
07:00	0	13	**7**	0	0	0	0	**1**	0	0	0	0	0	21
08:00	0	16	3	0	**3**	0	0	0	0	0	0	0	0	**22**
09:00	0	9	4	**1**	0	0	0	0	0	0	0	0	0	14
10:00	0	9	7	0	1	0	0	0	0	0	0	0	0	17
11:00	0	**18**	3	0	1	0	0	0	0	0	0	0	0	22
12 PM	0	8	5	0	1	0	0	0	0	0	0	0	0	14
13:00	**4**	14	2	**1**	0	0	0	0	0	0	0	0	0	21
14:00	0	16	8	0	**2**	0	0	0	0	0	0	0	0	26
15:00	0	16	8	0	2	0	0	0	0	0	0	0	0	26
16:00	0	**18**	**9**	0	1	0	0	**1**	0	0	0	0	0	**29**
17:00	0	12	6	0	2	0	0	0	0	0	0	0	0	20
18:00	0	12	7	0	1	0	0	0	0	0	0	0	0	20
19:00	0	8	7	0	1	0	0	0	0	0	0	0	0	16
20:00	0	11	0	0	1	0	0	0	0	0	0	0	0	12
21:00	0	5	1	0	1	0	0	0	0	0	0	0	0	7
22:00	0	5	0	0	0	0	0	0	0	0	0	0	0	5
23:00	0	2	1	0	0	0	0	0	0	0	0	0	0	3
Day Total	4	200	81	2	17	0	0	2	0	0	0	0	0	306
Percent	1.3%	65.4%	26.5%	0.7%	5.6%	0.0%	0.0%	0.7%	0.0%	0.0%	0.0%	0.0%	0.0%	
AM Peak		11:00	07:00	09:00	08:00			07:00						08:00
Vol.		18	7	1	3			1						22
PM Peak	13:00	16:00	16:00	13:00	14:00			16:00						16:00
Vol.	4	18	9	1	2			1						29

SRPEDD

88 Broadway
Taunton, MA 02780

Weather: RAINY
Counted by: CC/AR
F.C./Counter#: R-0/19443
Town: MIDDLEBORO

Site Code:
Station ID:
PERRY STREET
East of Marion Road
Latitude: 0' 0.000 Undefined

WB

Start Time	Bikes	Cars & Trailers	2 Axle Long	Buses	2 Axle 6 Tire	3 Axle Single	4 Axle Single	4 Axle Single	5 Axle Single	6 Axle Single	5 Axle Multi	6 Axle Multi	7 Axle Multi	Total
4/28/11	0	0	0	0	0	0	0	0	0	0	0	0	0	0
01:00	0	1	0	0	0	0	0	0	0	0	0	0	0	1
02:00	0	0	0	0	0	0	0	0	0	0	0	0	0	0
03:00	0	0	0	0	0	0	0	0	0	0	0	0	0	0
04:00	0	0	0	0	0	0	0	0	0	0	0	0	0	0
05:00	0	3	0	0	0	0	0	0	0	0	0	0	0	3
06:00	0	5	3	0	**2**	0	0	0	0	0	0	0	0	10
07:00	0	**18**	3	0	0	0	0	0	0	0	0	0	0	21
08:00	0	17	3	0	2	0	0	0	0	0	0	0	0	**22**
09:00	0	11	**7**	0	2	0	0	0	0	0	0	0	0	20
10:00	*	*	*	*	*	*	*	*	*	*	*	*	*	*
11:00	*	*	*	*	*	*	*	*	*	*	*	*	*	*
12 PM	*	*	*	*	*	*	*	*	*	*	*	*	*	*
13:00	*	*	*	*	*	*	*	*	*	*	*	*	*	*
14:00	*	*	*	*	*	*	*	*	*	*	*	*	*	*
15:00	*	*	*	*	*	*	*	*	*	*	*	*	*	*
16:00	*	*	*	*	*	*	*	*	*	*	*	*	*	*
17:00	*	*	*	*	*	*	*	*	*	*	*	*	*	*
18:00	*	*	*	*	*	*	*	*	*	*	*	*	*	*
19:00	*	*	*	*	*	*	*	*	*	*	*	*	*	*
20:00	*	*	*	*	*	*	*	*	*	*	*	*	*	*
21:00	*	*	*	*	*	*	*	*	*	*	*	*	*	*
22:00	*	*	*	*	*	*	*	*	*	*	*	*	*	*
23:00	*	*	*	*	*	*	*	*	*	*	*	*	*	*
Day Total	0	55	16	0	6	0	0	0	0	0	0	0	0	77
Percent	0.0%	71.4%	20.8%	0.0%	7.8%	0.0%	0.0%	0.0%	0.0%	0.0%	0.0%	0.0%	0.0%	
AM Peak		07:00	09:00		06:00									08:00
Vol.		18	7		2									22
PM Peak Vol.														
Grand Total	33	637	219	4	47	3	1	3	0	0	0	0	0	947
Percent	3.5%	67.3%	23.1%	0.4%	5.0%	0.3%	0.1%	0.3%	0.0%	0.0%	0.0%	0.0%	0.0%	

SRPEDD
88 Broadway
Taunton, MA 02780

Weather: RAINY
Counted by: CC/AR
F.C./Counter#: R-0/19443
Town: MIDDLEBORO

Site Code:
Station ID:
PERRY STREET
East of Marion Road
Latitude: 0' 0.000 Undefined

EB, WB

Start Time	Bikes	Cars & Trailers	2 Axle Long	Buses	2 Axle 6 Tire	3 Axle Single	4 Axle Single	4 Axle Single	5 Axle Single	6 Axle Single	5 Axle Multi	6 Axle Multi	7 Axle Multi	Total
4/25/11	*	*	*	*	*	*	*	*	*	*	*	*	*	*
01:00	*	*	*	*	*	*	*	*	*	*	*	*	*	*
02:00	*	*	*	*	*	*	*	*	*	*	*	*	*	*
03:00	*	*	*	*	*	*	*	*	*	*	*	*	*	*
04:00	*	*	*	*	*	*	*	*	*	*	*	*	*	*
05:00	*	*	*	*	*	*	*	*	*	*	*	*	*	*
06:00	*	*	*	*	*	*	*	*	*	*	*	*	*	*
07:00	*	*	*	*	*	*	*	*	*	*	*	*	*	*
08:00	*	*	*	*	*	*	*	*	*	*	*	*	*	*
09:00	*	*	*	*	*	*	*	*	*	*	*	*	*	*
10:00	*	*	*	*	*	*	*	*	*	*	*	*	*	*
11:00	*	*	*	*	*	*	*	*	*	*	*	*	*	*
12 PM	0	**39**	14	0	0	0	0	0	0	0	0	0	0	**53**
13:00	0	21	8	**1**	1	**2**	0	0	0	0	0	0	0	33
14:00	0	27	8	0	0	1	**1**	0	0	0	0	0	0	37
15:00	**1**	33	6	0	0	0	0	**1**	0	0	0	0	0	41
16:00	0	34	13	0	2	0	0	0	0	0	0	0	0	49
17:00	0	31	**19**	0	**3**	0	0	0	0	0	0	0	0	53
18:00	0	30	8	0	1	0	0	0	0	0	0	0	0	39
19:00	0	35	4	0	2	0	0	0	0	0	0	0	0	41
20:00	0	20	4	0	0	0	0	0	0	0	0	0	0	24
21:00	0	12	1	0	0	0	0	0	0	0	0	0	0	13
22:00	0	8	2	0	0	0	0	0	0	0	0	0	0	10
23:00	0	13	1	0	0	0	0	0	0	0	0	0	0	14
Day Total	1	303	88	1	9	3	1	1	0	0	0	0	0	407
Percent	0.2%	74.4%	21.6%	0.2%	2.2%	0.7%	0.2%	0.2%	0.0%	0.0%	0.0%	0.0%	0.0%	
AM Peak Vol.														
PM Peak Vol.	15:00 1	12:00 39	17:00 19	13:00 1	17:00 3	13:00 2	14:00 1	15:00 1						12:00 53

SRPEDD
88 Broadway
Taunton, MA 02780

Weather: RAINY
Counted by: CC/AR
F.C./Counter#: R-0/19443
Town: MIDDLEBORO

Site Code:
Station ID:
PERRY STREET
East of Marion Road
Latitude: 0' 0.000 Undefined

EB, WB

Start Time	Bikes	Cars & Trailers	2 Axle Long	Buses	2 Axle 6 Tire	3 Axle Single	4 Axle Single	4 Axle Single	5 Axle Single	6 Axle Single	5 Axle Multi	6 Axle Multi	7 Axle Multi	Total
4/26/11	0	4	0	0	0	0	0	0	0	0	0	0	0	4
01:00	0	1	0	0	0	0	0	0	0	0	0	0	0	1
02:00	0	2	0	0	0	0	0	0	0	0	0	0	0	2
03:00	0	0	0	0	0	0	0	0	0	0	0	0	0	0
04:00	0	0	2	0	0	0	0	0	0	0	0	0	0	2
05:00	0	8	2	0	0	0	0	0	0	0	0	0	0	10
06:00	0	13	6	0	1	0	0	0	0	0	0	0	0	20
07:00	0	**32**	6	0	1	0	0	0	0	0	0	0	0	39
08:00	0	26	**9**	0	**6**	0	0	0	0	0	0	0	0	**41**
09:00	0	17	4	0	1	0	0	0	0	0	0	0	0	22
10:00	0	17	7	0	0	0	0	0	0	0	0	0	0	24
11:00	0	27	6	0	3	0	0	0	0	0	0	0	0	36
12 PM	0	24	11	0	0	0	0	0	0	0	0	0	0	35
13:00	**9**	35	13	0	1	**2**	0	**1**	0	0	0	0	0	61
14:00	1	31	3	**2**	3	0	0	1	0	0	0	0	0	41
15:00	4	40	11	0	0	0	0	0	0	0	0	0	0	55
16:00	8	**49**	**17**	0	**4**	1	0	0	0	0	0	0	0	**79**
17:00	7	42	16	0	2	0	0	0	0	0	0	0	0	67
18:00	7	26	6	0	2	0	0	0	0	0	0	0	0	41
19:00	5	35	11	0	2	0	0	0	0	0	0	0	0	53
20:00	4	14	8	0	2	0	0	0	0	0	0	0	0	28
21:00	1	10	4	0	0	0	0	0	0	0	0	0	0	15
22:00	0	12	3	0	0	0	0	0	0	0	0	0	0	15
23:00	1	9	2	0	0	0	0	0	0	0	0	0	0	12
Day Total	47	474	147	2	28	3	0	2	0	0	0	0	0	703
Percent	6.7%	67.4%	20.9%	0.3%	4.0%	0.4%	0.0%	0.3%	0.0%	0.0%	0.0%	0.0%	0.0%	
AM Peak		07:00	08:00		08:00									08:00
Vol.		32	9		6									41
PM Peak	13:00	16:00	16:00	14:00	16:00	13:00		13:00						16:00
Vol.	9	49	17	2	4	2		1						79

SRPEDD

88 Broadway
Taunton, MA 02780

Weather: RAINY
Counted by: CC/AR
F.C./Counter#: R-0/19443
Town: MIDDLEBORO

Site Code:
Station ID:
PERRY STREET
East of Marion Road
Latitude: 0' 0.000 Undefined

EB, WB

Start Time	Bikes	Cars & Trailers	2 Axle Long	Buses	2 Axle 6 Tire	3 Axle Single	4 Axle Single	4 Axle Single	5 Axle Single	6 Axle Single	5 Axle Multi	6 Axle Multi	7 Axle Multi	Total
4/27/11	0	5	0	0	0	0	0	0	0	0	0	0	0	5
01:00	0	1	1	0	0	0	0	0	0	0	0	0	0	2
02:00	0	0	0	0	0	0	0	0	0	0	0	0	0	0
03:00	0	0	0	0	0	0	0	0	0	0	0	0	0	0
04:00	0	0	0	0	0	0	0	0	0	0	0	0	0	0
05:00	0	8	0	0	0	0	0	0	0	0	0	0	0	8
06:00	0	15	7	0	0	0	0	0	0	0	0	0	0	22
07:00	0	**26**	**12**	0	0	0	0	**1**	**1**	0	0	0	0	**40**
08:00	0	26	6	0	**5**	0	0	0	0	0	0	0	0	37
09:00	0	19	5	**1**	0	0	0	0	0	0	0	0	0	25
10:00	0	17	11	0	1	0	0	0	0	0	0	0	0	29
11:00	0	22	5	0	1	0	0	0	0	0	0	0	0	28
12 PM	1	22	11	0	1	0	0	0	0	0	0	0	0	35
13:00	**4**	29	5	**2**	1	0	0	0	0	0	0	0	0	41
14:00	0	29	12	0	2	0	0	**1**	0	0	0	0	0	44
15:00	0	28	**15**	0	2	0	0	0	0	0	0	0	0	45
16:00	0	**48**	12	0	**4**	0	0	1	0	0	0	0	0	**65**
17:00	0	33	15	0	2	0	0	0	0	0	0	0	0	50
18:00	0	27	9	0	2	0	0	0	0	0	0	0	0	38
19:00	0	16	10	0	3	0	0	0	0	0	0	0	0	29
20:00	0	22	1	0	2	0	0	0	0	0	0	0	0	25
21:00	0	13	1	0	1	0	0	0	0	0	0	0	0	15
22:00	0	12	0	0	0	0	0	0	0	0	0	0	0	12
23:00	0	4	2	0	0	0	0	0	0	0	0	0	0	6
Day Total	5	422	140	3	27	0	0	3	1	0	0	0	0	601
Percent	0.8%	70.2%	23.3%	0.5%	4.5%	0.0%	0.0%	0.5%	0.2%	0.0%	0.0%	0.0%	0.0%	
AM Peak		07:00	07:00	09:00	08:00			07:00	07:00					07:00
Vol.		26	12	1	5			1	1					40
PM Peak	13:00	16:00	15:00	13:00	16:00			14:00						16:00
Vol.	4	48	15	2	4			1						65

SRPEDD

88 Broadway
Taunton, MA 02780

Weather: RAINY
Counted by: CC/AR
F.C./Counter#: R-0/19443
Town: MIDDLEBORO

Site Code:
Station ID:
PERRY STREET
East of Marion Road
Latitude: 0' 0.000 Undefined

EB, WB

Start Time	Bikes	Cars & Trailers	2 Axle Long	Buses	2 Axle 6 Tire	3 Axle Single	4 Axle Single	4 Axle Single	5 Axle Single	6 Axle Single	5 Axle Multi	6 Axle Multi	7 Axle Multi	Total
4/28/11	0	3	0	0	0	0	0	0	0	0	0	0	0	3
01:00	0	1	0	0	0	0	0	0	0	0	0	0	0	1
02:00	0	1	1	0	0	0	0	0	0	0	0	0	0	2
03:00	0	0	0	0	0	0	0	0	0	0	0	0	0	0
04:00	0	0	0	0	0	0	0	0	0	0	0	0	0	0
05:00	0	5	1	0	0	0	0	0	0	0	0	0	0	6
06:00	0	12	7	0	2	0	0	0	0	0	0	0	0	21
07:00	0	**31**	7	0	1	0	0	0	0	0	0	0	0	39
08:00	0	28	7	0	**6**	0	0	**1**	0	0	0	0	0	**42**
09:00	0	17	**10**	0	5	0	0	1	0	0	0	0	0	33
10:00	*	*	*	*	*	*	*	*	*	*	*	*	*	*
11:00	*	*	*	*	*	*	*	*	*	*	*	*	*	*
12 PM	*	*	*	*	*	*	*	*	*	*	*	*	*	*
13:00	*	*	*	*	*	*	*	*	*	*	*	*	*	*
14:00	*	*	*	*	*	*	*	*	*	*	*	*	*	*
15:00	*	*	*	*	*	*	*	*	*	*	*	*	*	*
16:00	*	*	*	*	*	*	*	*	*	*	*	*	*	*
17:00	*	*	*	*	*	*	*	*	*	*	*	*	*	*
18:00	*	*	*	*	*	*	*	*	*	*	*	*	*	*
19:00	*	*	*	*	*	*	*	*	*	*	*	*	*	*
20:00	*	*	*	*	*	*	*	*	*	*	*	*	*	*
21:00	*	*	*	*	*	*	*	*	*	*	*	*	*	*
22:00	*	*	*	*	*	*	*	*	*	*	*	*	*	*
23:00	*	*	*	*	*	*	*	*	*	*	*	*	*	*
Day Total	0	98	33	0	14	0	0	2	0	0	0	0	0	147
Percent	0.0%	66.7%	22.4%	0.0%	9.5%	0.0%	0.0%	1.4%	0.0%	0.0%	0.0%	0.0%	0.0%	
AM Peak		07:00	09:00		08:00			08:00						08:00
Vol.		31	10		6			1						42
PM Peak														
Vol.														
Grand Total	53	1297	408	6	78	6	1	8	1	0	0	0	0	1858
Percent	2.9%	69.8%	22.0%	0.3%	4.2%	0.3%	0.1%	0.4%	0.1%	0.0%	0.0%	0.0%	0.0%	

SRPEDD

88 Broadway
Taunton, MA 02780

Weather: RAINY
Counted by: CC/AR
F.C./Counter#: R-0/22465
Town: MIDDLEBORO

Site Code:
Station ID:
MARION ROAD
South of Walnut Street
Latitude: 0' 0.000 Undefined

Start	25-Apr-11		Tue		Wed		Thu		Fri		Sat		Sun		Week Average	
Time	NB	SB	NB	SB	NB	SB	NB	SB	NB	SB	NB	SB	NB	SB	NB	SB
12:00 AM	*	*	1	4	0	1	0	1	*	*	*	*	*	*	0	2
01:00	*	*	0	0	1	0	0	0	*	*	*	*	*	*	0	0
02:00	*	*	0	4	0	2	0	3	*	*	*	*	*	*	0	3
03:00	*	*	2	0	0	0	0	0	*	*	*	*	*	*	1	0
04:00	*	*	5	1	2	0	3	0	*	*	*	*	*	*	3	0
05:00	*	*	10	3	5	4	7	3	*	*	*	*	*	*	7	3
06:00	*	*	21	14	29	16	**28**	13	*	*	*	*	*	*	26	14
07:00	*	*	27	**16**	28	16	24	11	*	*	*	*	*	*	26	14
08:00	*	*	**29**	12	**30**	12	24	**15**	*	*	*	*	*	*	**28**	13
09:00	*	*	17	11	21	14	*	*	*	*	*	*	*	*	19	12
10:00	**19**	16	18	8	14	**19**	*	*	*	*	*	*	*	*	17	14
11:00	19	**20**	12	13	18	13	*	*	*	*	*	*	*	*	16	**15**
12:00 PM	17	13	16	18	17	18	*	*	*	*	*	*	*	*	17	16
01:00	15	16	19	15	15	16	*	*	*	*	*	*	*	*	16	16
02:00	20	30	23	33	23	24	*	*	*	*	*	*	*	*	22	29
03:00	**25**	30	19	19	**29**	26	*	*	*	*	*	*	*	*	24	25
04:00	23	31	**35**	**41**	23	27	*	*	*	*	*	*	*	*	**27**	**33**
05:00	14	**32**	22	40	17	23	*	*	*	*	*	*	*	*	18	32
06:00	16	25	12	23	23	**34**	*	*	*	*	*	*	*	*	17	27
07:00	14	16	16	29	18	19	*	*	*	*	*	*	*	*	16	21
08:00	7	10	6	13	5	16	*	*	*	*	*	*	*	*	6	13
09:00	1	12	2	8	5	11	*	*	*	*	*	*	*	*	3	10
10:00	2	4	3	4	2	5	*	*	*	*	*	*	*	*	2	4
11:00	6	1	6	3	6	5	*	*	*	*	*	*	*	*	6	3
Lane	198	256	321	332	331	321	86	46	0	0	0	0	0	0	317	319
Day	454		653		652		132		0		0		0		636	
AM Peak	10:00	11:00	08:00	07:00	08:00	10:00	06:00	08:00							08:00	11:00
Vol.	19	20	29	16	30	19	28	15							28	15
PM Peak	15:00	17:00	16:00	16:00	15:00	18:00									16:00	16:00
Vol.	25	32	35	41	29	34									27	33

Comb. Total	454	653	652	132	0	0	0	636

ADT ADT 652 AADT 652

SRPEDD

88 Broadway
Taunton, MA 02780

Weather: RAINY
Counted by: CC/AR
F.C./Counter#: R-0/22465
Town: MIDDLEBORO

Site Code:
Station ID:
MARION ROAD
South of Walnut Street
Latitude: 0' 0.000 Undefined

NB

Start Time	1 15	16 20	21 25	26 30	31 35	36 40	41 45	46 50	51 55	56 60	61 65	66 70	71 75	76 999	Total	Pace Speed	Number in Pace
4/25/11	*	*	*	*	*	*	*	*	*	*	*	*	*	*	*	*	*
01:00	*	*	*	*	*	*	*	*	*	*	*	*	*	*	*	*	*
02:00	*	*	*	*	*	*	*	*	*	*	*	*	*	*	*	*	*
03:00	*	*	*	*	*	*	*	*	*	*	*	*	*	*	*	*	*
04:00	*	*	*	*	*	*	*	*	*	*	*	*	*	*	*	*	*
05:00	*	*	*	*	*	*	*	*	*	*	*	*	*	*	*	*	*
06:00	*	*	*	*	*	*	*	*	*	*	*	*	*	*	*	*	*
07:00	*	*	*	*	*	*	*	*	*	*	*	*	*	*	*	*	*
08:00	*	*	*	*	*	*	*	*	*	*	*	*	*	*	*	*	*
09:00	*	*	*	*	*	*	*	*	*	*	*	*	*	*	*	*	*
10:00	0	0	**2**	**2**	5	**7**	2	**1**	0	0	0	0	0	0	**19**	29-38	12
11:00	0	0	0	2	**6**	5	**5**	1	0	0	0	0	0	0	19	29-38	11
12 PM	0	0	**2**	0	4	6	4	1	0	0	0	0	0	0	17	32-41	11
13:00	0	**1**	0	0	4	6	4	0	0	0	0	0	0	0	15	32-41	11
14:00	0	0	0	**3**	5	9	1	2	0	0	0	0	0	0	20	30-39	14
15:00	0	0	0	1	**6**	**12**	2	**4**	0	0	0	0	0	0	**25**	31-40	18
16:00	0	1	0	1	4	11	**5**	1	0	0	0	0	0	0	23	32-41	16
17:00	0	0	1	0	5	6	1	1	0	0	0	0	0	0	14	31-40	11
18:00	0	1	0	0	6	2	5	2	0	0	0	0	0	0	16	38-47	9
19:00	0	0	0	3	4	7	0	0	0	0	0	0	0	0	14	28-37	11
20:00	0	0	0	2	2	2	1	0	0	0	0	0	0	0	7	28-37	6
21:00	0	0	1	0	0	0	0	0	0	0	0	0	0	0	1	12-21	1
22:00	0	0	0	0	2	0	0	0	0	0	0	0	0	0	2	23-32	2
23:00	0	0	0	0	2	2	2	0	0	0	0	0	0	0	6	33-42	6
Total	0	3	6	14	55	75	32	13	0	0	0	0	0	0	198		
Percent	0.0%	1.5%	3.0%	7.1%	27.8%	37.9%	16.2%	6.6%	0.0%	0.0%	0.0%	0.0%	0.0%	0.0%			
AM Peak			10:00	10:00	11:00	10:00	11:00	10:00							10:00		
Vol.			2	2	6	7	5	1							19		
PM Peak		13:00	12:00	14:00	15:00	15:00	16:00	15:00							15:00		
Vol.		1	2	3	6	12	5	4							25		

SRPEDD

88 Broadway
Taunton, MA 02780

Weather: RAINY
Counted by: CC/AR
F.C./Counter#: R-0/22465
Town: MIDDLEBORO

Site Code:
Station ID:
MARION ROAD
South of Walnut Street
Latitude: 0' 0.000 Undefined

NB

Start Time	1 15	16 20	21 25	26 30	31 35	36 40	41 45	46 50	51 55	56 60	61 65	66 70	71 75	76 999	Total	Pace Speed	Number in Pace
4/26/11	0	0	0	1	0	0	0	0	0	0	0	0	0	0	1	17-26	1
01:00	0	0	0	0	0	0	0	0	0	0	0	0	0	0	0	*	*
02:00	0	0	0	0	0	0	0	0	0	0	0	0	0	0	0	*	*
03:00	0	0	0	0	1	0	0	0	**1**	0	0	0	0	0	2	22-31	1
04:00	0	0	0	0	1	0	1	**3**	0	0	0	0	0	0	5	39-48	4
05:00	0	0	0	0	2	6	1	1	0	0	0	0	0	0	10	31-40	8
06:00	0	0	0	0	5	10	5	1	0	0	0	0	0	0	21	31-40	15
07:00	0	0	0	1	3	10	**10**	3	0	0	0	0	0	0	27	36-45	20
08:00	0	**2**	0	0	**7**	**11**	7	2	0	0	0	0	0	0	**29**	33-42	20
09:00	0	1	**1**	**2**	6	5	1	0	1	0	0	0	0	0	17	29-38	11
10:00	0	1	0	2	5	6	4	0	0	0	0	0	0	0	18	29-38	11
11:00	0	0	0	1	1	6	4	0	0	0	0	0	0	0	12	35-44	11
12 PM	0	0	0	0	6	6	2	**2**	0	0	0	0	0	0	16	31-40	12
13:00	0	**1**	**2**	2	3	7	2	2	0	0	0	0	0	0	19	29-38	10
14:00	**2**	0	1	2	7	10	1	0	0	0	0	0	0	0	23	31-40	17
15:00	0	0	1	0	4	8	6	0	0	0	0	0	0	0	19	32-41	14
16:00	0	0	0	**4**	**10**	**17**	4	0	0	0	0	0	0	0	**35**	31-40	27
17:00	0	0	1	0	5	8	**8**	0	0	0	0	0	0	0	22	34-43	16
18:00	0	1	0	0	3	7	1	0	0	0	0	0	0	0	12	32-41	11
19:00	0	0	1	3	6	4	2	0	0	0	0	0	0	0	16	28-37	11
20:00	0	0	0	0	3	0	2	1	0	0	0	0	0	0	6	24-33	3
21:00	0	0	0	0	0	1	1	0	0	0	0	0	0	0	2	32-41	2
22:00	0	0	0	0	1	1	1	0	0	0	0	0	0	0	3	32-41	3
23:00	0	0	0	0	3	2	0	1	0	0	0	0	0	0	6	28-37	5
Total	2	6	7	18	82	125	63	16	2	0	0	0	0	0	321		
Percent	0.6%	1.9%	2.2%	5.6%	25.5%	38.9%	19.6%	5.0%	0.6%	0.0%	0.0%	0.0%	0.0%	0.0%			
AM Peak		08:00	09:00	09:00	08:00	08:00	07:00	04:00	03:00						08:00		
Vol.		2	1	2	7	11	10	3	1						29		
PM Peak	14:00	13:00	13:00	16:00	16:00	16:00	17:00	12:00							16:00		
Vol.	2	1	2	4	10	17	8	2							35		

SRPEDD

88 Broadway
Taunton, MA 02780

Weather: RAINY
Counted by: CC/AR
F.C./Counter#: R-0/22465
Town: MIDDLEBORO

Site Code:
Station ID:
MARION ROAD
South of Walnut Street
Latitude: 0' 0.000 Undefined

NB

Start Time	1 15	16 20	21 25	26 30	31 35	36 40	41 45	46 50	51 55	56 60	61 65	66 70	71 75	76 999	Total	Pace Speed	Number in Pace
4/27/11	0	0	0	0	0	0	0	0	0	0	0	0	0	0	0	*	*
01:00	0	0	0	0	0	1	0	0	0	0	0	0	0	0	1	27-36	1
02:00	0	0	0	0	0	0	0	0	0	0	0	0	0	0	0	*	*
03:00	0	0	0	0	0	0	0	0	0	0	0	0	0	0	0	*	*
04:00	0	0	0	0	0	0	1	1	0	0	0	0	0	0	2	37-46	2
05:00	0	0	0	0	1	2	2	0	0	0	0	0	0	0	5	33-42	5
06:00	0	0	**1**	1	4	**17**	4	2	0	0	0	0	0	0	29	32-41	22
07:00	1	0	0	1	4	12	**6**	**4**	0	0	0	0	0	0	28	32-41	18
08:00	**2**	**1**	0	1	**8**	13	4	1	0	0	0	0	0	0	**30**	31-40	21
09:00	0	1	1	1	5	7	6	0	0	0	0	0	0	0	21	32-41	13
10:00	0	0	1	**2**	3	6	2	0	0	0	0	0	0	0	14	33-42	11
11:00	0	0	0	2	3	11	2	0	0	0	0	0	0	0	18	33-42	16
12 PM	**1**	**1**	0	2	5	6	2	0	0	0	0	0	0	0	17	29-38	11
13:00	0	1	**1**	1	3	5	3	1	0	0	0	0	0	0	15	33-42	10
14:00	0	0	0	2	5	**11**	2	1	**1**	**1**	0	0	0	0	23	31-40	16
15:00	0	0	1	1	**9**	8	**8**	**2**	0	0	0	0	0	0	**29**	31-40	17
16:00	0	0	0	**5**	7	6	3	2	0	0	0	0	0	0	23	27-36	13
17:00	0	0	0	1	7	5	3	0	1	0	0	0	0	0	17	30-39	12
18:00	0	0	1	1	7	5	7	2	0	0	0	0	0	0	23	30-39	12
19:00	1	1	1	1	3	7	3	0	1	0	0	0	0	0	18	33-42	12
20:00	0	0	0	0	1	3	1	0	0	0	0	0	0	0	5	32-41	5
21:00	1	0	0	1	2	1	0	0	0	0	0	0	0	0	5	27-36	4
22:00	0	0	1	0	0	1	0	0	0	0	0	0	0	0	2	12-21	1
23:00	0	0	0	0	3	2	1	0	0	0	0	0	0	0	6	28-37	5
Total	6	5	8	23	80	129	60	16	3	1	0	0	0	0	331		
Percent	1.8%	1.5%	2.4%	6.9%	24.2%	39.0%	18.1%	4.8%	0.9%	0.3%	0.0%	0.0%	0.0%	0.0%			
AM Peak	08:00	08:00	06:00	10:00	08:00	06:00	07:00	07:00							08:00		
Vol.	2	1	1	2	8	17	6	4							30		
PM Peak	12:00	12:00	13:00	16:00	15:00	14:00	15:00	15:00	14:00	14:00					15:00		
Vol.	1	1	1	5	9	11	8	2	1	1					29		

SRPEDD

88 Broadway
Taunton, MA 02780

Weather: RAINY
Counted by: CC/AR
F.C./Counter#: R-0/22465
Town: MIDDLEBORO

Site Code:
Station ID:
MARION ROAD
South of Walnut Street
Latitude: 0' 0.000 Undefined

NB

Start Time	1 15	16 20	21 25	26 30	31 35	36 40	41 45	46 50	51 55	56 60	61 65	66 70	71 75	76 999	Total	Pace Speed	Number in Pace
4/28/11	0	0	0	0	0	0	0	0	0	0	0	0	0	0	0	*	*
01:00	0	0	0	0	0	0	0	0	0	0	0	0	0	0	0	*	*
02:00	0	0	0	0	0	0	0	0	0	0	0	0	0	0	0	*	*
03:00	0	0	0	0	0	0	0	0	0	0	0	0	0	0	0	*	*
04:00	0	0	0	0	0	0	3	0	0	0	0	0	0	0	3	34-43	3
05:00	0	0	0	0	2	3	1	1	0	0	0	0	0	0	7	29-38	5
06:00	**1**	0	**1**	1	**10**	9	5	1	0	0	0	0	0	0	**28**	30-39	19
07:00	0	0	0	**2**	4	**10**	6	**2**	0	0	0	0	0	0	24	32-41	16
08:00	0	**2**	0	1	1	9	**11**	0	0	0	0	0	0	0	24	36-45	20
09:00	*	*	*	*	*	*	*	*	*	*	*	*	*	*	*	*	*
10:00	*	*	*	*	*	*	*	*	*	*	*	*	*	*	*	*	*
11:00	*	*	*	*	*	*	*	*	*	*	*	*	*	*	*	*	*
12 PM	*	*	*	*	*	*	*	*	*	*	*	*	*	*	*	*	*
13:00	*	*	*	*	*	*	*	*	*	*	*	*	*	*	*	*	*
14:00	*	*	*	*	*	*	*	*	*	*	*	*	*	*	*	*	*
15:00	*	*	*	*	*	*	*	*	*	*	*	*	*	*	*	*	*
16:00	*	*	*	*	*	*	*	*	*	*	*	*	*	*	*	*	*
17:00	*	*	*	*	*	*	*	*	*	*	*	*	*	*	*	*	*
18:00	*	*	*	*	*	*	*	*	*	*	*	*	*	*	*	*	*
19:00	*	*	*	*	*	*	*	*	*	*	*	*	*	*	*	*	*
20:00	*	*	*	*	*	*	*	*	*	*	*	*	*	*	*	*	*
21:00	*	*	*	*	*	*	*	*	*	*	*	*	*	*	*	*	*
22:00	*	*	*	*	*	*	*	*	*	*	*	*	*	*	*	*	*
23:00	*	*	*	*	*	*	*	*	*	*	*	*	*	*	*	*	*
Total	1	2	1	4	17	31	26	4	0	0	0	0	0	0	86		
Percent	1.2%	2.3%	1.2%	4.7%	19.8%	36.0%	30.2%	4.7%	0.0%	0.0%	0.0%	0.0%	0.0%	0.0%			
AM Peak	06:00	08:00	06:00	07:00	06:00	07:00	08:00	07:00							06:00		
Vol.	1	2	1	2	10	10	11	2							28		
PM Peak																	
Vol.																	
Total	9	16	22	59	234	360	181	49	5	1	0	0	0	0	936		
Percent	1.0%	1.7%	2.4%	6.3%	25.0%	38.5%	19.3%	5.2%	0.5%	0.1%	0.0%	0.0%	0.0%	0.0%			

15th Percentile :	31 MPH
50th Percentile :	37 MPH
85th Percentile :	43 MPH
95th Percentile :	46 MPH

Stats

10 MPH Pace Speed :	31-40 MPH
Number in Pace :	594
Percent in Pace :	63.5%
Number of Vehicles > 55 MPH :	1
Percent of Vehicles > 55 MPH :	0.1%
Mean Speed(Average) :	37 MPH

SRPEDD

88 Broadway
Taunton, MA 02780

Weather: RAINY
Counted by: CC/AR
F.C./Counter#: R-0/22465
Town: MIDDLEBORO

Site Code:
Station ID:
MARION ROAD
South of Walnut Street
Latitude: 0' 0.000 Undefined

SB

Start Time	1 15	16 20	21 25	26 30	31 35	36 40	41 45	46 50	51 55	56 60	61 65	66 70	71 75	76 999	Total	Pace Speed	Number in Pace
4/25/11	*	*	*	*	*	*	*	*	*	*	*	*	*	*	*	*	*
01:00	*	*	*	*	*	*	*	*	*	*	*	*	*	*	*	*	*
02:00	*	*	*	*	*	*	*	*	*	*	*	*	*	*	*	*	*
03:00	*	*	*	*	*	*	*	*	*	*	*	*	*	*	*	*	*
04:00	*	*	*	*	*	*	*	*	*	*	*	*	*	*	*	*	*
05:00	*	*	*	*	*	*	*	*	*	*	*	*	*	*	*	*	*
06:00	*	*	*	*	*	*	*	*	*	*	*	*	*	*	*	*	*
07:00	*	*	*	*	*	*	*	*	*	*	*	*	*	*	*	*	*
08:00	*	*	*	*	*	*	*	*	*	*	*	*	*	*	*	*	*
09:00	*	*	*	*	*	*	*	*	*	*	*	*	*	*	*	*	*
10:00	0	0	**2**	4	8	1	**1**	0	0	0	0	0	0	0	16	24-33	12
11:00	0	0	1	**5**	**9**	**5**	0	0	0	0	0	0	0	0	**20**	25-34	14
12 PM	0	0	0	4	7	2	0	0	0	0	0	0	0	0	13	27-36	12
13:00	0	0	0	2	10	4	0	0	0	0	0	0	0	0	16	29-38	15
14:00	0	0	1	5	18	4	**2**	0	0	0	0	0	0	0	30	26-35	23
15:00	0	**2**	1	6	14	7	0	0	0	0	0	0	0	0	30	28-37	22
16:00	0	0	0	**9**	15	6	0	0	0	**1**	0	0	0	0	31	27-36	25
17:00	0	0	**2**	2	**19**	8	1	0	0	0	0	0	0	0	**32**	29-38	27
18:00	0	0	0	1	11	**12**	1	0	0	0	0	0	0	0	25	31-40	23
19:00	0	0	0	3	8	4	1	0	0	0	0	0	0	0	16	28-37	13
20:00	0	0	0	3	3	3	1	0	0	0	0	0	0	0	10	28-37	8
21:00	0	1	2	1	3	4	1	0	0	0	0	0	0	0	12	30-39	8
22:00	0	0	0	3	0	1	0	0	0	0	0	0	0	0	4	19-28	3
23:00	0	0	0	0	0	1	0	0	0	0	0	0	0	0	1	27-36	1
Total	0	3	9	48	125	62	8	0	0	1	0	0	0	0	256		
Percent	0.0%	1.2%	3.5%	18.8%	48.8%	24.2%	3.1%	0.0%	0.0%	0.4%	0.0%	0.0%	0.0%	0.0%			
AM Peak			10:00	11:00	11:00	11:00	10:00								11:00		
Vol.			2	5	9	5	1								20		
PM Peak		15:00	17:00	16:00	17:00	18:00	14:00			16:00					17:00		
Vol.		2	2	9	19	12	2			1					32		

SRPEDD

88 Broadway
Taunton, MA 02780

Weather: RAINY
Counted by: CC/AR
F.C./Counter#: R-0/22465
Town: MIDDLEBORO

Site Code:
Station ID:
MARION ROAD
South of Walnut Street
Latitude: 0' 0.000 Undefined

SB

Start Time	1 15	16 20	21 25	26 30	31 35	36 40	41 45	46 50	51 55	56 60	61 65	66 70	71 75	76 999	Total	Pace Speed	Number in Pace
4/26/11	0	**1**	0	1	0	1	1	0	0	0	0	0	0	0	4	32-41	2
01:00	0	0	0	0	0	0	0	0	0	0	0	0	0	0	0	*	*
02:00	0	1	1	1	1	0	0	0	0	0	0	0	0	0	4	22-31	3
03:00	0	0	0	0	0	0	0	0	0	0	0	0	0	0	0	*	*
04:00	0	0	0	1	0	0	0	0	0	0	0	0	0	0	1	17-26	1
05:00	0	0	0	1	2	0	0	0	0	0	0	0	0	0	3	23-32	3
06:00	0	0	1	2	**7**	4	0	0	0	0	0	0	0	0	14	29-38	12
07:00	0	0	2	2	5	5	**2**	0	0	0	0	0	0	0	**16**	29-38	10
08:00	0	0	0	3	6	2	1	0	0	0	0	0	0	0	12	28-37	11
09:00	0	0	**3**	3	2	3	0	0	0	0	0	0	0	0	11	19-28	6
10:00	0	0	0	**5**	2	1	0	0	0	0	0	0	0	0	8	23-32	7
11:00	0	0	0	1	5	**7**	0	0	0	0	0	0	0	0	13	30-39	12
12 PM	0	0	0	5	9	3	1	0	0	0	0	0	0	0	18	26-35	14
13:00	0	0	1	3	5	5	1	0	0	0	0	0	0	0	15	28-37	10
14:00	1	0	1	10	**15**	6	0	0	0	0	0	0	0	0	33	26-35	25
15:00	1	0	2	3	7	5	1	0	0	0	0	0	0	0	19	28-37	12
16:00	**2**	0	2	**11**	14	11	1	0	0	0	0	0	0	0	**41**	27-36	26
17:00	0	**1**	**4**	8	12	**13**	**2**	0	0	0	0	0	0	0	40	29-38	25
18:00	0	0	1	2	10	8	2	0	0	0	0	0	0	0	23	29-38	18
19:00	0	1	1	6	10	9	2	0	0	0	0	0	0	0	29	30-39	20
20:00	0	0	2	3	3	3	1	**1**	0	0	0	0	0	0	13	28-37	8
21:00	0	0	1	1	5	1	0	0	0	0	0	0	0	0	8	27-36	7
22:00	0	0	0	2	1	1	0	0	0	0	0	0	0	0	4	26-35	3
23:00	0	0	0	2	0	1	0	0	0	0	0	0	0	0	3	18-27	2
Total	4	4	22	76	121	89	15	1	0	0	0	0	0	0	332		
Percent	1.2%	1.2%	6.6%	22.9%	36.4%	26.8%	4.5%	0.3%	0.0%	0.0%	0.0%	0.0%	0.0%	0.0%			
AM Peak		00:00	09:00	10:00	06:00	11:00	07:00								07:00		
Vol.		1	3	5	7	7	2								16		
PM Peak	16:00	17:00	17:00	16:00	14:00	17:00	17:00	20:00							16:00		
Vol.	2	1	4	11	15	13	2	1							41		

SRPEDD

88 Broadway
Taunton, MA 02780

Weather: RAINY
Counted by: CC/AR
F.C./Counter#: R-0/22465
Town: MIDDLEBORO

Site Code:
Station ID:
MARION ROAD
South of Walnut Street
Latitude: 0' 0.000 Undefined

SB

Start Time	1 15	16 20	21 25	26 30	31 35	36 40	41 45	46 50	51 55	56 60	61 65	66 70	71 75	76 999	Total	Pace Speed	Number in Pace
4/27/11	0	0	0	1	0	0	0	0	0	0	0	0	0	0	1	17-26	1
01:00	0	0	0	0	0	0	0	0	0	0	0	0	0	0	0	*	*
02:00	0	0	**1**	0	1	0	0	0	0	0	0	0	0	0	2	12-21	1
03:00	0	0	0	0	0	0	0	0	0	0	0	0	0	0	0	*	*
04:00	0	0	0	0	0	0	0	0	0	0	0	0	0	0	0	*	*
05:00	0	0	0	2	1	1	0	0	0	0	0	0	0	0	4	26-35	3
06:00	0	**1**	1	1	**6**	4	**3**	0	0	0	0	0	0	0	16	30-39	11
07:00	0	0	1	2	5	**6**	2	0	0	0	0	0	0	0	16	29-38	11
08:00	0	1	0	3	2	5	1	0	0	0	0	0	0	0	12	32-41	8
09:00	**1**	1	1	2	6	3	0	0	0	0	0	0	0	0	14	29-38	11
10:00	0	0	1	**6**	5	6	1	0	0	0	0	0	0	0	**19**	25-34	11
11:00	0	0	0	5	4	3	1	0	0	0	0	0	0	0	13	25-34	9
12 PM	0	0	**3**	1	6	7	1	0	0	0	0	0	0	0	18	30-39	13
13:00	0	0	0	0	11	4	1	0	0	0	0	0	0	0	16	30-39	15
14:00	0	0	0	3	**15**	6	0	0	0	0	0	0	0	0	24	28-37	21
15:00	0	**1**	1	7	8	9	0	0	0	0	0	0	0	0	26	29-38	18
16:00	0	0	0	**8**	13	6	0	0	0	0	0	0	0	0	27	27-36	22
17:00	0	0	1	6	10	5	1	0	0	0	0	0	0	0	23	26-35	16
18:00	0	1	1	4	14	**12**	**2**	0	0	0	0	0	0	0	**34**	31-40	26
19:00	0	1	0	5	7	5	1	0	0	0	0	0	0	0	19	26-35	12
20:00	0	0	1	2	10	3	0	0	0	0	0	0	0	0	16	29-38	15
21:00	0	0	1	4	5	1	0	0	0	0	0	0	0	0	11	27-36	10
22:00	0	0	1	2	1	1	0	0	0	0	0	0	0	0	5	18-27	3
23:00	0	0	1	0	1	2	1	0	0	0	0	0	0	0	5	32-41	4
Total	1	6	15	64	131	89	15	0	0	0	0	0	0	0	321		
Percent	0.3%	1.9%	4.7%	19.9%	40.8%	27.7%	4.7%	0.0%	0.0%	0.0%	0.0%	0.0%	0.0%	0.0%			
AM Peak	09:00	06:00	02:00	10:00	06:00	07:00	06:00								10:00		
Vol.	1	1	1	6	6	6	3								19		
PM Peak		15:00	12:00	16:00	14:00	18:00	18:00								18:00		
Vol.		1	3	8	15	12	2								34		

SRPEDD

88 Broadway
Taunton, MA 02780

Weather: RAINY
Counted by: CC/AR
F.C./Counter#: R-0/22465
Town: MIDDLEBORO

Site Code:
Station ID:
MARION ROAD
South of Walnut Street
Latitude: 0' 0.000 Undefined

SB

Start Time	1 15	16 20	21 25	26 30	31 35	36 40	41 45	46 50	51 55	56 60	61 65	66 70	71 75	76 999	Total	Pace Speed	Number in Pace
4/28/11	0	0	**1**	0	0	0	0	0	0	0	0	0	0	0	1	12-21	1
01:00	0	0	0	0	0	0	0	0	0	0	0	0	0	0	0	*	*
02:00	0	**1**	1	0	1	0	0	0	0	0	0	0	0	0	3	12-21	2
03:00	0	0	0	0	0	0	0	0	0	0	0	0	0	0	0	*	*
04:00	0	0	0	0	0	0	0	0	0	0	0	0	0	0	0	*	*
05:00	0	0	0	**1**	2	0	0	0	0	0	0	0	0	0	3	23-32	3
06:00	0	0	1	1	4	5	**2**	0	0	0	0	0	0	0	13	32-41	10
07:00	0	0	0	1	5	4	0	**1**	0	0	0	0	0	0	11	30-39	10
08:00	0	0	0	1	**7**	**6**	1	0	0	0	0	0	0	0	**15**	30-39	13
09:00	*	*	*	*	*	*	*	*	*	*	*	*	*	*	*	*	*
10:00	*	*	*	*	*	*	*	*	*	*	*	*	*	*	*	*	*
11:00	*	*	*	*	*	*	*	*	*	*	*	*	*	*	*	*	*
12 PM	*	*	*	*	*	*	*	*	*	*	*	*	*	*	*	*	*
13:00	*	*	*	*	*	*	*	*	*	*	*	*	*	*	*	*	*
14:00	*	*	*	*	*	*	*	*	*	*	*	*	*	*	*	*	*
15:00	*	*	*	*	*	*	*	*	*	*	*	*	*	*	*	*	*
16:00	*	*	*	*	*	*	*	*	*	*	*	*	*	*	*	*	*
17:00	*	*	*	*	*	*	*	*	*	*	*	*	*	*	*	*	*
18:00	*	*	*	*	*	*	*	*	*	*	*	*	*	*	*	*	*
19:00	*	*	*	*	*	*	*	*	*	*	*	*	*	*	*	*	*
20:00	*	*	*	*	*	*	*	*	*	*	*	*	*	*	*	*	*
21:00	*	*	*	*	*	*	*	*	*	*	*	*	*	*	*	*	*
22:00	*	*	*	*	*	*	*	*	*	*	*	*	*	*	*	*	*
23:00	*	*	*	*	*	*	*	*	*	*	*	*	*	*	*	*	*
Total	0	1	3	4	19	15	3	1	0	0	0	0	0	0	46		
Percent	0.0%	2.2%	6.5%	8.7%	41.3%	32.6%	6.5%	2.2%	0.0%	0.0%	0.0%	0.0%	0.0%	0.0%			
AM Peak		02:00	00:00	05:00	08:00	08:00	06:00	07:00							08:00		
Vol.		1	1	1	7	6	2	1							15		
PM Peak																	
Vol.																	
Total	5	14	49	192	396	255	41	2	0	1	0	0	0	0	955		
Percent	0.5%	1.5%	5.1%	20.1%	41.5%	26.7%	4.3%	0.2%	0.0%	0.1%	0.0%	0.0%	0.0%	0.0%			

15th Percentile :	27 MPH
50th Percentile :	33 MPH
85th Percentile :	39 MPH
95th Percentile :	40 MPH

Stats

10 MPH Pace Speed :	31-40 MPH
Number in Pace :	651
Percent in Pace :	68.2%
Number of Vehicles > 55 MPH :	1
Percent of Vehicles > 55 MPH :	0.1%
Mean Speed(Average) :	33 MPH

SRPEDD

88 Broadway
Taunton, MA 02780

Weather: RAINY
Counted by: CC/AR
F.C./Counter#: R-0/22465
Town: MIDDLEBORO

Site Code:
Station ID:
MARION ROAD
South of Walnut Street
Latitude: 0' 0.000 Undefined

NB, SB

Start Time	1 15	16 20	21 25	26 30	31 35	36 40	41 45	46 50	51 55	56 60	61 65	66 70	71 75	76 999	Total	Pace Speed	Number in Pace
4/25/11	*	*	*	*	*	*	*	*	*	*	*	*	*	*	*	*	*
01:00	*	*	*	*	*	*	*	*	*	*	*	*	*	*	*	*	*
02:00	*	*	*	*	*	*	*	*	*	*	*	*	*	*	*	*	*
03:00	*	*	*	*	*	*	*	*	*	*	*	*	*	*	*	*	*
04:00	*	*	*	*	*	*	*	*	*	*	*	*	*	*	*	*	*
05:00	*	*	*	*	*	*	*	*	*	*	*	*	*	*	*	*	*
06:00	*	*	*	*	*	*	*	*	*	*	*	*	*	*	*	*	*
07:00	*	*	*	*	*	*	*	*	*	*	*	*	*	*	*	*	*
08:00	*	*	*	*	*	*	*	*	*	*	*	*	*	*	*	*	*
09:00	*	*	*	*	*	*	*	*	*	*	*	*	*	*	*	*	*
10:00	0	0	**4**	6	13	8	3	**1**	0	0	0	0	0	0	35	29-38	22
11:00	0	0	1	**7**	**15**	**10**	**5**	1	0	0	0	0	0	0	**39**	29-38	25
12 PM	0	0	2	4	11	8	4	1	0	0	0	0	0	0	30	29-38	19
13:00	0	1	0	2	14	10	4	0	0	0	0	0	0	0	31	31-40	24
14:00	0	0	1	8	23	13	3	2	0	0	0	0	0	0	50	29-38	36
15:00	0	**2**	1	7	20	**19**	2	**4**	0	0	0	0	0	0	**55**	31-40	39
16:00	0	1	0	**10**	19	17	5	1	0	**1**	0	0	0	0	54	31-40	36
17:00	0	0	**3**	2	**24**	14	2	1	0	0	0	0	0	0	46	31-40	38
18:00	0	1	0	1	17	14	**6**	2	0	0	0	0	0	0	41	31-40	31
19:00	0	0	0	6	12	11	1	0	0	0	0	0	0	0	30	30-39	23
20:00	0	0	0	5	5	5	2	0	0	0	0	0	0	0	17	26-35	10
21:00	0	1	3	1	3	4	1	0	0	0	0	0	0	0	13	30-39	8
22:00	0	0	0	3	2	1	0	0	0	0	0	0	0	0	6	23-32	5
23:00	0	0	0	0	2	3	2	0	0	0	0	0	0	0	7	33-42	7
Total	0	6	15	62	180	137	40	13	0	1	0	0	0	0	454		
Percent	0.0%	1.3%	3.3%	13.7%	39.6%	30.2%	8.8%	2.9%	0.0%	0.2%	0.0%	0.0%	0.0%	0.0%			
AM Peak			10:00	11:00	11:00	11:00	11:00	10:00							11:00		
Vol.			4	7	15	10	5	1							39		
PM Peak		15:00	17:00	16:00	17:00	15:00	18:00	15:00		16:00					15:00		
Vol.		2	3	10	24	19	6	4		1					55		

SRPEDD

88 Broadway
Taunton, MA 02780

Weather: RAINY
Counted by: CC/AR
F.C./Counter#: R-0/22465
Town: MIDDLEBORO

Site Code:
Station ID:
MARION ROAD
South of Walnut Street
Latitude: 0' 0.000 Undefined

NB, SB

Start Time	1 15	16 20	21 25	26 30	31 35	36 40	41 45	46 50	51 55	56 60	61 65	66 70	71 75	76 999	Total	Pace Speed	Number in Pace
4/26/11	0	1	0	2	0	1	1	0	0	0	0	0	0	0	5	18-27	2
01:00	0	0	0	0	0	0	0	0	0	0	0	0	0	0	0	*	*
02:00	0	1	1	1	1	0	0	0	0	0	0	0	0	0	4	22-31	3
03:00	0	0	0	0	1	0	0	0	**1**	0	0	0	0	0	2	22-31	1
04:00	0	0	0	1	1	0	1	**3**	0	0	0	0	0	0	6	39-48	4
05:00	0	0	0	1	4	6	1	1	0	0	0	0	0	0	13	30-39	10
06:00	0	0	1	2	12	14	5	1	0	0	0	0	0	0	35	31-40	26
07:00	0	0	2	3	8	**15**	**12**	3	0	0	0	0	0	0	**43**	33-42	27
08:00	0	**2**	0	3	**13**	13	8	2	0	0	0	0	0	0	41	31-40	26
09:00	0	1	**4**	5	8	8	1	0	1	0	0	0	0	0	28	29-38	16
10:00	0	1	0	**7**	7	7	4	0	0	0	0	0	0	0	26	28-37	16
11:00	0	0	0	2	6	13	4	0	0	0	0	0	0	0	25	31-40	19
12 PM	0	0	0	5	15	9	3	**2**	0	0	0	0	0	0	34	30-39	24
13:00	0	**1**	3	5	8	12	3	2	0	0	0	0	0	0	34	31-40	20
14:00	**3**	0	2	12	22	16	1	0	0	0	0	0	0	0	56	29-38	38
15:00	1	0	3	3	11	13	7	0	0	0	0	0	0	0	38	31-40	24
16:00	2	0	2	**15**	**24**	**28**	5	0	0	0	0	0	0	0	**76**	31-40	52
17:00	0	1	**5**	8	17	21	**10**	0	0	0	0	0	0	0	62	31-40	38
18:00	0	1	1	2	13	15	3	0	0	0	0	0	0	0	35	31-40	28
19:00	0	1	2	9	16	13	4	0	0	0	0	0	0	0	45	29-38	29
20:00	0	0	2	3	6	3	3	2	0	0	0	0	0	0	19	24-33	9
21:00	0	0	1	1	5	2	1	0	0	0	0	0	0	0	10	28-37	8
22:00	0	0	0	2	2	2	1	0	0	0	0	0	0	0	7	28-37	6
23:00	0	0	0	2	3	3	0	1	0	0	0	0	0	0	9	29-38	8
Total	6	10	29	94	203	214	78	17	2	0	0	0	0	0	653		
Percent	0.9%	1.5%	4.4%	14.4%	31.1%	32.8%	11.9%	2.6%	0.3%	0.0%	0.0%	0.0%	0.0%	0.0%			
AM Peak		08:00	09:00	10:00	08:00	07:00	07:00	04:00	03:00						07:00		
Vol.		2	4	7	13	15	12	3	1						43		
PM Peak	14:00	13:00	17:00	16:00	16:00	16:00	17:00	12:00							16:00		
Vol.	3	1	5	15	24	28	10	2							76		

SRPEDD

88 Broadway
Taunton, MA 02780

Weather: RAINY
Counted by: CC/AR
F.C./Counter#: R-0/22465
Town: MIDDLEBORO

Site Code:
Station ID:
MARION ROAD
South of Walnut Street
Latitude: 0' 0.000 Undefined

NB, SB

Start Time	1 15	16 20	21 25	26 30	31 35	36 40	41 45	46 50	51 55	56 60	61 65	66 70	71 75	76 999	Total	Pace Speed	Number in Pace
4/27/11	0	0	0	1	0	0	0	0	0	0	0	0	0	0	1	17-26	1
01:00	0	0	0	0	0	1	0	0	0	0	0	0	0	0	1	27-36	1
02:00	0	0	1	0	1	0	0	0	0	0	0	0	0	0	2	12-21	1
03:00	0	0	0	0	0	0	0	0	0	0	0	0	0	0	0	*	*
04:00	0	0	0	0	0	0	1	1	0	0	0	0	0	0	2	37-46	2
05:00	0	0	0	2	2	3	2	0	0	0	0	0	0	0	9	29-38	7
06:00	0	1	**2**	2	10	**21**	7	2	0	0	0	0	0	0	**45**	31-40	31
07:00	1	0	1	3	9	18	**8**	**4**	0	0	0	0	0	0	44	32-41	28
08:00	**2**	**2**	0	4	10	18	5	1	0	0	0	0	0	0	42	31-40	28
09:00	1	2	2	3	**11**	10	6	0	0	0	0	0	0	0	35	31-40	21
10:00	0	0	2	**8**	8	12	3	0	0	0	0	0	0	0	33	28-37	20
11:00	0	0	0	7	7	14	3	0	0	0	0	0	0	0	31	30-39	21
12 PM	**1**	1	**3**	3	11	13	3	0	0	0	0	0	0	0	35	31-40	24
13:00	0	1	1	1	14	9	4	1	0	0	0	0	0	0	31	30-39	23
14:00	0	0	0	5	20	**17**	2	1	**1**	**1**	0	0	0	0	47	31-40	37
15:00	0	1	2	8	17	17	8	**2**	0	0	0	0	0	0	55	31-40	34
16:00	0	0	0	**13**	20	12	3	2	0	0	0	0	0	0	50	28-37	35
17:00	0	0	1	7	17	10	4	0	1	0	0	0	0	0	40	29-38	27
18:00	0	1	2	5	**21**	17	**9**	2	0	0	0	0	0	0	**57**	31-40	38
19:00	1	**2**	1	6	10	12	4	0	1	0	0	0	0	0	37	30-39	22
20:00	0	0	1	2	11	6	1	0	0	0	0	0	0	0	21	29-38	17
21:00	1	0	1	5	7	2	0	0	0	0	0	0	0	0	16	25-34	12
22:00	0	0	2	2	1	2	0	0	0	0	0	0	0	0	7	18-27	4
23:00	0	0	1	0	4	4	2	0	0	0	0	0	0	0	11	32-41	9
Total	7	11	23	87	211	218	75	16	3	1	0	0	0	0	652		
Percent	1.1%	1.7%	3.5%	13.3%	32.4%	33.4%	11.5%	2.5%	0.5%	0.2%	0.0%	0.0%	0.0%	0.0%			
AM Peak	08:00	08:00	06:00	10:00	09:00	06:00	07:00	07:00							06:00		
Vol.	2	2	2	8	11	21	8	4							45		
PM Peak	12:00	19:00	12:00	16:00	18:00	14:00	18:00	15:00	14:00	14:00					18:00		
Vol.	1	2	3	13	21	17	9	2	1	1					57		

SRPEDD

88 Broadway
Taunton, MA 02780

Weather: RAINY
Counted by: CC/AR
F.C./Counter#: R-0/22465
Town: MIDDLEBORO

Site Code:
Station ID:
MARION ROAD
South of Walnut Street
Latitude: 0' 0.000 Undefined

NB, SB

Start Time	1 15	16 20	21 25	26 30	31 35	36 40	41 45	46 50	51 55	56 60	61 65	66 70	71 75	76 999	Total	Pace Speed	Number in Pace
4/28/11	0	0	1	0	0	0	0	0	0	0	0	0	0	0	1	12-21	1
01:00	0	0	0	0	0	0	0	0	0	0	0	0	0	0	0	*	*
02:00	0	1	1	0	1	0	0	0	0	0	0	0	0	0	3	12-21	2
03:00	0	0	0	0	0	0	0	0	0	0	0	0	0	0	0	*	*
04:00	0	0	0	0	0	0	3	0	0	0	0	0	0	0	3	34-43	3
05:00	0	0	0	1	4	3	1	1	0	0	0	0	0	0	10	29-38	8
06:00	**1**	0	**2**	2	**14**	14	7	1	0	0	0	0	0	0	**41**	31-40	28
07:00	0	0	0	**3**	9	14	6	**3**	0	0	0	0	0	0	35	32-41	24
08:00	0	**2**	0	2	8	**15**	**12**	0	0	0	0	0	0	0	39	33-42	27
09:00	*	*	*	*	*	*	*	*	*	*	*	*	*	*	*	*	*
10:00	*	*	*	*	*	*	*	*	*	*	*	*	*	*	*	*	*
11:00	*	*	*	*	*	*	*	*	*	*	*	*	*	*	*	*	*
12 PM	*	*	*	*	*	*	*	*	*	*	*	*	*	*	*	*	*
13:00	*	*	*	*	*	*	*	*	*	*	*	*	*	*	*	*	*
14:00	*	*	*	*	*	*	*	*	*	*	*	*	*	*	*	*	*
15:00	*	*	*	*	*	*	*	*	*	*	*	*	*	*	*	*	*
16:00	*	*	*	*	*	*	*	*	*	*	*	*	*	*	*	*	*
17:00	*	*	*	*	*	*	*	*	*	*	*	*	*	*	*	*	*
18:00	*	*	*	*	*	*	*	*	*	*	*	*	*	*	*	*	*
19:00	*	*	*	*	*	*	*	*	*	*	*	*	*	*	*	*	*
20:00	*	*	*	*	*	*	*	*	*	*	*	*	*	*	*	*	*
21:00	*	*	*	*	*	*	*	*	*	*	*	*	*	*	*	*	*
22:00	*	*	*	*	*	*	*	*	*	*	*	*	*	*	*	*	*
23:00	*	*	*	*	*	*	*	*	*	*	*	*	*	*	*	*	*
Total	1	3	4	8	36	46	29	5	0	0	0	0	0	0	132		
Percent	0.8%	2.3%	3.0%	6.1%	27.3%	34.8%	22.0%	3.8%	0.0%	0.0%	0.0%	0.0%	0.0%	0.0%			
AM Peak	06:00	08:00	06:00	07:00	06:00	08:00	08:00	07:00							06:00		
Vol.	1	2	2	3	14	15	12	3							41		
PM Peak Vol.																	
Total	14	30	71	251	630	615	222	51	5	2	0	0	0	0	1891		
Percent	0.7%	1.6%	3.8%	13.3%	33.3%	32.5%	11.7%	2.7%	0.3%	0.1%	0.0%	0.0%	0.0%	0.0%			

15th Percentile :	29 MPH
50th Percentile :	35 MPH
85th Percentile :	40 MPH
95th Percentile :	45 MPH

Stats

10 MPH Pace Speed :	31-40 MPH
Number in Pace :	1245
Percent in Pace :	65.8%
Number of Vehicles > 55 MPH :	2
Percent of Vehicles > 55 MPH :	0.1%
Mean Speed(Average) :	35 MPH

SRPEDD

88 Broadway
Taunton, MA 02780

Weather: RAINY
Counted by: CC/AR
F.C./Counter#: R-0/22465
Town: MIDDLEBORO

Site Code:
Station ID:
MARION ROAD
South of Walnut Street
Latitude: 0' 0.000 Undefined

NB

Start Time	Bikes	Cars & Trailers	2 Axle Long	Buses	2 Axle 6 Tire	3 Axle Single	4 Axle Single	4 Axle Single	5 Axle Single	6 Axle Single	5 Axle Multi	6 Axle Multi	7 Axle Multi	Total
4/25/11	*	*	*	*	*	*	*	*	*	*	*	*	*	*
01:00	*	*	*	*	*	*	*	*	*	*	*	*	*	*
02:00	*	*	*	*	*	*	*	*	*	*	*	*	*	*
03:00	*	*	*	*	*	*	*	*	*	*	*	*	*	*
04:00	*	*	*	*	*	*	*	*	*	*	*	*	*	*
05:00	*	*	*	*	*	*	*	*	*	*	*	*	*	*
06:00	*	*	*	*	*	*	*	*	*	*	*	*	*	*
07:00	*	*	*	*	*	*	*	*	*	*	*	*	*	*
08:00	*	*	*	*	*	*	*	*	*	*	*	*	*	*
09:00	*	*	*	*	*	*	*	*	*	*	*	*	*	*
10:00	0	13	**4**	0	**1**	0	0	**1**	0	0	0	0	0	**19**
11:00	0	**14**	4	0	1	0	0	0	0	0	0	0	0	19
12 PM	0	10	4	0	**3**	0	0	0	0	0	0	0	0	17
13:00	0	9	5	**1**	0	0	0	0	0	0	0	0	0	15
14:00	0	16	4	0	0	0	0	0	0	0	0	0	0	20
15:00	**1**	**19**	5	0	0	0	0	0	0	0	0	0	0	**25**
16:00	0	16	6	1	0	0	0	0	0	0	0	0	0	23
17:00	0	9	4	0	1	0	0	0	0	0	0	0	0	14
18:00	0	12	4	0	0	0	0	0	0	0	0	0	0	16
19:00	0	7	**7**	0	0	0	0	0	0	0	0	0	0	14
20:00	0	7	0	0	0	0	0	0	0	0	0	0	0	7
21:00	0	0	1	0	0	0	0	0	0	0	0	0	0	1
22:00	0	2	0	0	0	0	0	0	0	0	0	0	0	2
23:00	0	5	1	0	0	0	0	0	0	0	0	0	0	6
Day Total	1	139	49	2	6	0	0	1	0	0	0	0	0	198
Percent	0.5%	70.2%	24.7%	1.0%	3.0%	0.0%	0.0%	0.5%	0.0%	0.0%	0.0%	0.0%	0.0%	
AM Peak		11:00	10:00		10:00			10:00						10:00
Vol.		14	4		1			1						19
PM Peak	15:00	15:00	19:00	13:00	12:00									15:00
Vol.	1	19	7	1	3									25

SRPEDD

88 Broadway
Taunton, MA 02780

Weather: RAINY
Counted by: CC/AR
F.C./Counter#: R-0/22465
Town: MIDDLEBORO

Site Code:
Station ID:
MARION ROAD
South of Walnut Street
Latitude: 0' 0.000 Undefined

NB

Start Time	Bikes	Cars & Trailers	2 Axle Long	Buses	2 Axle 6 Tire	3 Axle Single	4 Axle Single	4 Axle Single	5 Axle Single	6 Axle Single	5 Axle Multi	6 Axle Multi	7 Axle Multi	Total
4/26/11	0	0	1	0	0	0	0	0	0	0	0	0	0	1
01:00	0	0	0	0	0	0	0	0	0	0	0	0	0	0
02:00	0	0	0	0	0	0	0	0	0	0	0	0	0	0
03:00	0	1	0	0	1	0	0	0	0	0	0	0	0	2
04:00	0	3	2	0	0	0	0	0	0	0	0	0	0	5
05:00	0	3	7	0	0	0	0	0	0	0	0	0	0	10
06:00	0	15	5	0	1	0	0	0	0	0	0	0	0	21
07:00	**1**	16	**9**	**1**	0	0	0	0	0	0	0	0	0	27
08:00	0	**19**	8	0	**2**	0	0	0	0	0	0	0	0	**29**
09:00	0	10	6	0	1	0	0	0	0	0	0	0	0	17
10:00	0	10	7	0	1	0	0	0	0	0	0	0	0	18
11:00	0	8	2	0	1	0	0	**1**	0	0	0	0	0	12
12 PM	0	12	4	0	0	0	0	0	0	0	0	0	0	16
13:00	0	14	4	0	1	0	0	0	0	0	0	0	0	19
14:00	0	17	**5**	0	1	0	0	0	0	0	0	0	0	23
15:00	2	14	3	0	0	0	0	0	0	0	0	0	0	19
16:00	**3**	**24**	5	**1**	**2**	0	0	0	0	0	0	0	0	**35**
17:00	0	15	5	0	2	0	0	0	0	0	0	0	0	22
18:00	0	9	3	0	0	0	0	0	0	0	0	0	0	12
19:00	0	11	4	0	1	0	0	0	0	0	0	0	0	16
20:00	0	4	2	0	0	0	0	0	0	0	0	0	0	6
21:00	0	1	1	0	0	0	0	0	0	0	0	0	0	2
22:00	0	2	1	0	0	0	0	0	0	0	0	0	0	3
23:00	0	5	1	0	0	0	0	0	0	0	0	0	0	6
Day Total	6	213	85	2	14	0	0	1	0	0	0	0	0	321
Percent	1.9%	66.4%	26.5%	0.6%	4.4%	0.0%	0.0%	0.3%	0.0%	0.0%	0.0%	0.0%	0.0%	
AM Peak	07:00	08:00	07:00	07:00	08:00			11:00						08:00
Vol.	1	19	9	1	2			1						29
PM Peak	16:00	16:00	14:00	16:00	16:00									16:00
Vol.	3	24	5	1	2									35

SRPEDD

88 Broadway
Taunton, MA 02780

Weather: RAINY
Counted by: CC/AR
F.C./Counter#: R-0/22465
Town: MIDDLEBORO

Site Code:
Station ID:
MARION ROAD
South of Walnut Street
Latitude: 0' 0.000 Undefined

NB

Start Time	Bikes	Cars & Trailers	2 Axle Long	Buses	2 Axle 6 Tire	3 Axle Single	4 Axle Single	4 Axle Single	5 Axle Single	6 Axle Single	5 Axle Multi	6 Axle Multi	7 Axle Multi	Total
4/27/11	0	0	0	0	0	0	0	0	0	0	0	0	0	0
01:00	0	1	0	0	0	0	0	0	0	0	0	0	0	1
02:00	0	0	0	0	0	0	0	0	0	0	0	0	0	0
03:00	0	0	0	0	0	0	0	0	0	0	0	0	0	0
04:00	0	2	0	0	0	0	0	0	0	0	0	0	0	2
05:00	0	0	5	0	0	0	0	0	0	0	0	0	0	5
06:00	0	**21**	7	0	1	0	0	0	0	0	0	0	0	29
07:00	0	15	**11**	**1**	0	0	0	**1**	0	0	0	0	0	28
08:00	0	16	10	0	**4**	0	0	0	0	0	0	0	0	**30**
09:00	0	16	4	0	1	0	0	0	0	0	0	0	0	21
10:00	0	7	7	0	0	0	0	0	0	0	0	0	0	14
11:00	0	10	5	0	3	0	0	0	0	0	0	0	0	18
12 PM	0	10	7	0	0	0	0	0	0	0	0	0	0	17
13:00	0	8	5	0	2	0	0	0	0	0	0	0	0	15
14:00	0	17	4	0	2	0	0	0	0	0	0	0	0	23
15:00	**2**	**22**	5	0	0	0	0	0	0	0	0	0	0	**29**
16:00	0	12	**9**	0	2	0	0	0	0	0	0	0	0	23
17:00	0	14	2	0	1	0	0	0	0	0	0	0	0	17
18:00	0	14	8	0	1	0	0	0	0	0	0	0	0	23
19:00	0	12	3	0	**3**	0	0	0	0	0	0	0	0	18
20:00	0	3	2	0	0	0	0	0	0	0	0	0	0	5
21:00	0	2	3	0	0	0	0	0	0	0	0	0	0	5
22:00	0	2	0	0	0	0	0	0	0	0	0	0	0	2
23:00	0	5	1	0	0	0	0	0	0	0	0	0	0	6
Day Total	2	209	98	1	20	0	0	1	0	0	0	0	0	331
Percent	0.6%	63.1%	29.6%	0.3%	6.0%	0.0%	0.0%	0.3%	0.0%	0.0%	0.0%	0.0%	0.0%	
AM Peak		06:00	07:00	07:00	08:00			07:00						08:00
Vol.		21	11	1	4			1						30
PM Peak	15:00	15:00	16:00		19:00									15:00
Vol.	2	22	9		3									29

SRPEDD

88 Broadway
Taunton, MA 02780

Weather: RAINY
Counted by: CC/AR
F.C./Counter#: R-0/22465
Town: MIDDLEBORO

Site Code:
Station ID:
MARION ROAD
South of Walnut Street
Latitude: 0' 0.000 Undefined

NB

Start Time	Bikes	Cars & Trailers	2 Axle Long	Buses	2 Axle 6 Tire	3 Axle Single	4 Axle Single	4 Axle Single	5 Axle Single	6 Axle Single	5 Axle Multi	6 Axle Multi	7 Axle Multi	Total
4/28/11	0	0	0	0	0	0	0	0	0	0	0	0	0	0
01:00	0	0	0	0	0	0	0	0	0	0	0	0	0	0
02:00	0	0	0	0	0	0	0	0	0	0	0	0	0	0
03:00	0	0	0	0	0	0	0	0	0	0	0	0	0	0
04:00	0	2	1	0	0	0	0	0	0	0	0	0	0	3
05:00	0	4	3	0	0	0	0	0	0	0	0	0	0	7
06:00	0	**19**	6	**1**	**2**	0	0	0	0	0	0	0	0	**28**
07:00	0	12	**11**	0	1	0	0	0	0	0	0	0	0	24
08:00	0	15	7	0	2	0	0	0	0	0	0	0	0	24
09:00	*	*	*	*	*	*	*	*	*	*	*	*	*	*
10:00	*	*	*	*	*	*	*	*	*	*	*	*	*	*
11:00	*	*	*	*	*	*	*	*	*	*	*	*	*	*
12 PM	*	*	*	*	*	*	*	*	*	*	*	*	*	*
13:00	*	*	*	*	*	*	*	*	*	*	*	*	*	*
14:00	*	*	*	*	*	*	*	*	*	*	*	*	*	*
15:00	*	*	*	*	*	*	*	*	*	*	*	*	*	*
16:00	*	*	*	*	*	*	*	*	*	*	*	*	*	*
17:00	*	*	*	*	*	*	*	*	*	*	*	*	*	*
18:00	*	*	*	*	*	*	*	*	*	*	*	*	*	*
19:00	*	*	*	*	*	*	*	*	*	*	*	*	*	*
20:00	*	*	*	*	*	*	*	*	*	*	*	*	*	*
21:00	*	*	*	*	*	*	*	*	*	*	*	*	*	*
22:00	*	*	*	*	*	*	*	*	*	*	*	*	*	*
23:00	*	*	*	*	*	*	*	*	*	*	*	*	*	*
Day Total	0	52	28	1	5	0	0	0	0	0	0	0	0	86
Percent	0.0%	60.5%	32.6%	1.2%	5.8%	0.0%	0.0%	0.0%	0.0%	0.0%	0.0%	0.0%	0.0%	
AM Peak		06:00	07:00	06:00	06:00									06:00
Vol.		19	11	1	2									28
PM Peak Vol.														
Grand Total	9	613	260	6	45	0	0	3	0	0	0	0	0	936
Percent	1.0%	65.5%	27.8%	0.6%	4.8%	0.0%	0.0%	0.3%	0.0%	0.0%	0.0%	0.0%	0.0%	

SRPEDD

88 Broadway
Taunton, MA 02780

Weather: RAINY
Counted by: CC/AR
F.C./Counter#: R-0/22465
Town: MIDDLEBORO

Site Code:
Station ID:
MARION ROAD
South of Walnut Street
Latitude: 0' 0.000 Undefined

SB

Start Time	Bikes	Cars & Trailers	2 Axle Long	Buses	2 Axle 6 Tire	3 Axle Single	4 Axle Single	4 Axle Single	5 Axle Single	6 Axle Single	5 Axle Multi	6 Axle Multi	7 Axle Multi	Total
4/25/11	*	*	*	*	*	*	*	*	*	*	*	*	*	*
01:00	*	*	*	*	*	*	*	*	*	*	*	*	*	*
02:00	*	*	*	*	*	*	*	*	*	*	*	*	*	*
03:00	*	*	*	*	*	*	*	*	*	*	*	*	*	*
04:00	*	*	*	*	*	*	*	*	*	*	*	*	*	*
05:00	*	*	*	*	*	*	*	*	*	*	*	*	*	*
06:00	*	*	*	*	*	*	*	*	*	*	*	*	*	*
07:00	*	*	*	*	*	*	*	*	*	*	*	*	*	*
08:00	*	*	*	*	*	*	*	*	*	*	*	*	*	*
09:00	*	*	*	*	*	*	*	*	*	*	*	*	*	*
10:00	0	11	3	0	**1**	**1**	0	0	0	0	0	0	0	16
11:00	0	**15**	**4**	0	1	0	0	0	0	0	0	0	0	**20**
12 PM	0	7	5	**1**	0	0	0	0	0	0	0	0	0	13
13:00	0	11	5	0	0	0	0	0	0	0	0	0	0	16
14:00	0	**23**	4	1	**2**	0	0	0	0	0	0	0	0	30
15:00	0	19	8	0	2	0	0	**1**	0	0	0	0	0	30
16:00	**1**	18	**12**	0	0	0	0	0	0	0	0	0	0	31
17:00	1	23	7	0	1	0	0	0	0	0	0	0	0	**32**
18:00	1	17	7	0	0	0	0	0	0	0	0	0	0	25
19:00	0	12	3	0	0	0	0	1	0	0	0	0	0	16
20:00	0	8	2	0	0	0	0	0	0	0	0	0	0	10
21:00	0	9	3	0	0	0	0	0	0	0	0	0	0	12
22:00	0	4	0	0	0	0	0	0	0	0	0	0	0	4
23:00	0	0	1	0	0	0	0	0	0	0	0	0	0	1
Day Total	3	177	64	2	7	1	0	2	0	0	0	0	0	256
Percent	1.2%	69.1%	25.0%	0.8%	2.7%	0.4%	0.0%	0.8%	0.0%	0.0%	0.0%	0.0%	0.0%	
AM Peak		11:00	11:00		10:00	10:00								11:00
Vol.		15	4		1	1								20
PM Peak	16:00	14:00	16:00	12:00	14:00			15:00						17:00
Vol.	1	23	12	1	2			1						32

SRPEDD

88 Broadway
Taunton, MA 02780

Weather: RAINY
Counted by: CC/AR
F.C./Counter#: R-0/22465
Town: MIDDLEBORO

Site Code:
Station ID:
MARION ROAD
South of Walnut Street
Latitude: 0' 0.000 Undefined

SB

Start Time	Bikes	Cars & Trailers	2 Axle Long	Buses	2 Axle 6 Tire	3 Axle Single	4 Axle Single	4 Axle Single	5 Axle Single	6 Axle Single	5 Axle Multi	6 Axle Multi	7 Axle Multi	Total
4/26/11	0	3	1	0	0	0	0	0	0	0	0	0	0	4
01:00	0	0	0	0	0	0	0	0	0	0	0	0	0	0
02:00	0	4	0	0	0	0	0	0	0	0	0	0	0	4
03:00	0	0	0	0	0	0	0	0	0	0	0	0	0	0
04:00	0	1	0	0	0	0	0	0	0	0	0	0	0	1
05:00	0	2	1	0	0	0	0	0	0	0	0	0	0	3
06:00	0	8	1	0	**4**	0	0	**1**	0	0	0	0	0	14
07:00	0	**11**	2	0	3	0	0	0	0	0	0	0	0	**16**
08:00	0	7	**5**	0	0	0	0	0	0	0	0	0	0	12
09:00	0	8	2	0	0	**1**	0	0	0	0	0	0	0	11
10:00	0	6	2	0	0	0	0	0	0	0	0	0	0	8
11:00	0	11	1	0	1	0	0	0	0	0	0	0	0	13
12 PM	0	13	4	0	1	0	0	0	0	0	0	0	0	18
13:00	0	12	3	0	0	0	0	0	0	0	0	0	0	15
14:00	0	22	8	**1**	2	0	0	0	0	0	0	0	0	33
15:00	1	12	3	0	**3**	0	0	0	0	0	0	0	0	19
16:00	**3**	**31**	5	0	2	0	0	0	0	0	0	0	0	**41**
17:00	0	30	**9**	0	1	0	0	0	0	0	0	0	0	40
18:00	0	16	7	0	0	0	0	0	0	0	0	0	0	23
19:00	0	23	6	0	0	0	0	0	0	0	0	0	0	29
20:00	0	7	5	0	1	0	0	0	0	0	0	0	0	13
21:00	0	6	2	0	0	0	0	0	0	0	0	0	0	8
22:00	0	4	0	0	0	0	0	0	0	0	0	0	0	4
23:00	0	3	0	0	0	0	0	0	0	0	0	0	0	3
Day Total	4	240	67	1	18	1	0	1	0	0	0	0	0	332
Percent	1.2%	72.3%	20.2%	0.3%	5.4%	0.3%	0.0%	0.3%	0.0%	0.0%	0.0%	0.0%	0.0%	
AM Peak		07:00	08:00		06:00	09:00		06:00						07:00
Vol.		11	5		4	1		1						16
PM Peak	16:00	16:00	17:00	14:00	15:00									16:00
Vol.	3	31	9	1	3									41

SRPEDD

88 Broadway
Taunton, MA 02780

Weather: RAINY
Counted by: CC/AR
F.C./Counter#: R-0/22465
Town: MIDDLEBORO

Site Code:
Station ID:
MARION ROAD
South of Walnut Street
Latitude: 0' 0.000 Undefined

SB

Start Time	Bikes	Cars & Trailers	2 Axle Long	Buses	2 Axle 6 Tire	3 Axle Single	4 Axle Single	4 Axle Single	5 Axle Single	6 Axle Single	5 Axle Multi	6 Axle Multi	7 Axle Multi	Total
4/27/11	0	1	0	0	0	0	0	0	0	0	0	0	0	1
01:00	0	0	0	0	0	0	0	0	0	0	0	0	0	0
02:00	0	2	0	0	0	0	0	0	0	0	0	0	0	2
03:00	0	0	0	0	0	0	0	0	0	0	0	0	0	0
04:00	0	0	0	0	0	0	0	0	0	0	0	0	0	0
05:00	0	3	1	0	0	0	0	0	0	0	0	0	0	4
06:00	0	12	1	0	**3**	0	0	0	0	0	0	0	0	16
07:00	0	**13**	1	0	2	0	0	0	0	0	0	0	0	16
08:00	0	7	4	0	1	0	0	0	0	0	0	0	0	12
09:00	0	7	6	0	1	0	0	0	0	0	0	0	0	14
10:00	0	13	4	0	1	0	0	**1**	0	0	0	0	0	**19**
11:00	0	4	**8**	0	1	0	0	0	0	0	0	0	0	13
12 PM	0	14	2	0	1	**1**	0	0	0	0	0	0	0	18
13:00	0	10	5	0	1	0	0	0	0	0	0	0	0	16
14:00	0	17	4	**1**	2	0	0	0	0	0	0	0	0	24
15:00	0	21	3	0	2	0	0	0	0	0	0	0	0	26
16:00	0	17	**9**	0	1	0	0	0	0	0	0	0	0	27
17:00	**1**	18	4	0	0	0	0	0	0	0	0	0	0	23
18:00	0	**24**	7	0	**3**	0	0	0	0	0	0	0	0	**34**
19:00	0	14	3	0	2	0	0	0	0	0	0	0	0	19
20:00	0	12	2	0	2	0	0	0	0	0	0	0	0	16
21:00	0	7	4	0	0	0	0	0	0	0	0	0	0	11
22:00	0	5	0	0	0	0	0	0	0	0	0	0	0	5
23:00	0	2	3	0	0	0	0	0	0	0	0	0	0	5
Day Total	1	223	71	1	23	1	0	1	0	0	0	0	0	321
Percent	0.3%	69.5%	22.1%	0.3%	7.2%	0.3%	0.0%	0.3%	0.0%	0.0%	0.0%	0.0%	0.0%	
AM Peak		07:00	11:00		06:00			10:00						10:00
Vol.		13	8		3			1						19
PM Peak	17:00	18:00	16:00	14:00	18:00	12:00								18:00
Vol.	1	24	9	1	3	1								34

SRPEDD
88 Broadway
Taunton, MA 02780

Weather: RAINY
Counted by: CC/AR
F.C./Counter#: R-0/22465
Town: MIDDLEBORO

Site Code:
Station ID:
MARION ROAD
South of Walnut Street
Latitude: 0' 0.000 Undefined

SB

Start Time	Bikes	Cars & Trailers	2 Axle Long	Buses	2 Axle 6 Tire	3 Axle Single	4 Axle Single	4 Axle Single	5 Axle Single	6 Axle Single	5 Axle Multi	6 Axle Multi	7 Axle Multi	Total
4/28/11	0	1	0	0	0	0	0	0	0	0	0	0	0	1
01:00	0	0	0	0	0	0	0	0	0	0	0	0	0	0
02:00	0	3	0	0	0	0	0	0	0	0	0	0	0	3
03:00	0	0	0	0	0	0	0	0	0	0	0	0	0	0
04:00	0	0	0	0	0	0	0	0	0	0	0	0	0	0
05:00	0	3	0	0	0	0	0	0	0	0	0	0	0	3
06:00	0	8	**3**	0	**2**	0	0	0	0	0	0	0	0	13
07:00	0	9	1	0	1	0	0	0	0	0	0	0	0	11
08:00	0	**11**	2	0	2	0	0	0	0	0	0	0	0	**15**
09:00	*	*	*	*	*	*	*	*	*	*	*	*	*	*
10:00	*	*	*	*	*	*	*	*	*	*	*	*	*	*
11:00	*	*	*	*	*	*	*	*	*	*	*	*	*	*
12 PM	*	*	*	*	*	*	*	*	*	*	*	*	*	*
13:00	*	*	*	*	*	*	*	*	*	*	*	*	*	*
14:00	*	*	*	*	*	*	*	*	*	*	*	*	*	*
15:00	*	*	*	*	*	*	*	*	*	*	*	*	*	*
16:00	*	*	*	*	*	*	*	*	*	*	*	*	*	*
17:00	*	*	*	*	*	*	*	*	*	*	*	*	*	*
18:00	*	*	*	*	*	*	*	*	*	*	*	*	*	*
19:00	*	*	*	*	*	*	*	*	*	*	*	*	*	*
20:00	*	*	*	*	*	*	*	*	*	*	*	*	*	*
21:00	*	*	*	*	*	*	*	*	*	*	*	*	*	*
22:00	*	*	*	*	*	*	*	*	*	*	*	*	*	*
23:00	*	*	*	*	*	*	*	*	*	*	*	*	*	*
Day Total	0	35	6	0	5	0	0	0	0	0	0	0	0	46
Percent	0.0%	76.1%	13.0%	0.0%	10.9%	0.0%	0.0%	0.0%	0.0%	0.0%	0.0%	0.0%	0.0%	
AM Peak		08:00	06:00		06:00									08:00
Vol.		11	3		2									15
PM Peak Vol.														
Grand Total	8	675	208	4	53	3	0	4	0	0	0	0	0	955
Percent	0.8%	70.7%	21.8%	0.4%	5.5%	0.3%	0.0%	0.4%	0.0%	0.0%	0.0%	0.0%	0.0%	

SRPEDD

88 Broadway
Taunton, MA 02780

Weather: RAINY
Counted by: CC/AR
F.C./Counter#: R-0/22465
Town: MIDDLEBORO

Site Code:
Station ID:
MARION ROAD
South of Walnut Street
Latitude: 0' 0.000 Undefined

NB, SB

Start Time	Bikes	Cars & Trailers	2 Axle Long	Buses	2 Axle 6 Tire	3 Axle Single	4 Axle Single	4 Axle Single	5 Axle Single	6 Axle Single	5 Axle Multi	6 Axle Multi	7 Axle Multi	Total
4/25/11	*	*	*	*	*	*	*	*	*	*	*	*	*	*
01:00	*	*	*	*	*	*	*	*	*	*	*	*	*	*
02:00	*	*	*	*	*	*	*	*	*	*	*	*	*	*
03:00	*	*	*	*	*	*	*	*	*	*	*	*	*	*
04:00	*	*	*	*	*	*	*	*	*	*	*	*	*	*
05:00	*	*	*	*	*	*	*	*	*	*	*	*	*	*
06:00	*	*	*	*	*	*	*	*	*	*	*	*	*	*
07:00	*	*	*	*	*	*	*	*	*	*	*	*	*	*
08:00	*	*	*	*	*	*	*	*	*	*	*	*	*	*
09:00	*	*	*	*	*	*	*	*	*	*	*	*	*	*
10:00	0	24	7	0	**2**	**1**	0	**1**	0	0	0	0	0	35
11:00	0	**29**	**8**	0	2	0	0	0	0	0	0	0	0	**39**
12 PM	0	17	9	**1**	**3**	0	0	0	0	0	0	0	0	30
13:00	0	20	10	1	0	0	0	0	0	0	0	0	0	31
14:00	0	**39**	8	1	2	0	0	0	0	0	0	0	0	50
15:00	**1**	38	13	0	2	0	0	**1**	0	0	0	0	0	**55**
16:00	1	34	**18**	1	0	0	0	0	0	0	0	0	0	54
17:00	1	32	11	0	2	0	0	0	0	0	0	0	0	46
18:00	1	29	11	0	0	0	0	0	0	0	0	0	0	41
19:00	0	19	10	0	0	0	0	1	0	0	0	0	0	30
20:00	0	15	2	0	0	0	0	0	0	0	0	0	0	17
21:00	0	9	4	0	0	0	0	0	0	0	0	0	0	13
22:00	0	6	0	0	0	0	0	0	0	0	0	0	0	6
23:00	0	5	2	0	0	0	0	0	0	0	0	0	0	7
Day Total	4	316	113	4	13	1	0	3	0	0	0	0	0	454
Percent	0.9%	69.6%	24.9%	0.9%	2.9%	0.2%	0.0%	0.7%	0.0%	0.0%	0.0%	0.0%	0.0%	
AM Peak		11:00	11:00		10:00	10:00		10:00						11:00
Vol.		29	8		2	1		1						39
PM Peak	15:00	14:00	16:00	12:00	12:00			15:00						15:00
Vol.	1	39	18	1	3			1						55

SRPEDD

88 Broadway
Taunton, MA 02780

Weather: RAINY
Counted by: CC/AR
F.C./Counter#: R-0/22465
Town: MIDDLEBORO

Site Code:
Station ID:
MARION ROAD
South of Walnut Street
Latitude: 0' 0.000 Undefined

NB, SB

Start Time	Bikes	Cars & Trailers	2 Axle Long	Buses	2 Axle 6 Tire	3 Axle Single	4 Axle Single	4 Axle Single	5 Axle Single	6 Axle Single	5 Axle Multi	6 Axle Multi	7 Axle Multi	Total
4/26/11	0	3	2	0	0	0	0	0	0	0	0	0	0	5
01:00	0	0	0	0	0	0	0	0	0	0	0	0	0	0
02:00	0	4	0	0	0	0	0	0	0	0	0	0	0	4
03:00	0	1	0	0	1	0	0	0	0	0	0	0	0	2
04:00	0	4	2	0	0	0	0	0	0	0	0	0	0	6
05:00	0	5	8	0	0	0	0	0	0	0	0	0	0	13
06:00	0	23	6	0	**5**	0	0	**1**	0	0	0	0	0	35
07:00	**1**	**27**	11	**1**	3	0	0	0	0	0	0	0	0	**43**
08:00	0	26	**13**	0	2	0	0	0	0	0	0	0	0	41
09:00	0	18	8	0	1	**1**	0	0	0	0	0	0	0	28
10:00	0	16	9	0	1	0	0	0	0	0	0	0	0	26
11:00	0	19	3	0	2	0	0	1	0	0	0	0	0	25
12 PM	0	25	8	0	1	0	0	0	0	0	0	0	0	34
13:00	0	26	7	0	1	0	0	0	0	0	0	0	0	34
14:00	0	39	13	**1**	3	0	0	0	0	0	0	0	0	56
15:00	3	26	6	0	3	0	0	0	0	0	0	0	0	38
16:00	**6**	**55**	10	1	**4**	0	0	0	0	0	0	0	0	**76**
17:00	0	45	**14**	0	3	0	0	0	0	0	0	0	0	62
18:00	0	25	10	0	0	0	0	0	0	0	0	0	0	35
19:00	0	34	10	0	1	0	0	0	0	0	0	0	0	45
20:00	0	11	7	0	1	0	0	0	0	0	0	0	0	19
21:00	0	7	3	0	0	0	0	0	0	0	0	0	0	10
22:00	0	6	1	0	0	0	0	0	0	0	0	0	0	7
23:00	0	8	1	0	0	0	0	0	0	0	0	0	0	9
Day Total	10	453	152	3	32	1	0	2	0	0	0	0	0	653
Percent	1.5%	69.4%	23.3%	0.5%	4.9%	0.2%	0.0%	0.3%	0.0%	0.0%	0.0%	0.0%	0.0%	
AM Peak	07:00	07:00	08:00	07:00	06:00	09:00		06:00						07:00
Vol.	1	27	13	1	5	1		1						43
PM Peak	16:00	16:00	17:00	14:00	16:00									16:00
Vol.	6	55	14	1	4									76

SRPEDD

88 Broadway
Taunton, MA 02780

Weather: RAINY
Counted by: CC/AR
F.C./Counter#: R-0/22465
Town: MIDDLEBORO

Site Code:
Station ID:
MARION ROAD
South of Walnut Street
Latitude: 0' 0.000 Undefined

NB, SB

Start Time	Bikes	Cars & Trailers	2 Axle Long	Buses	2 Axle 6 Tire	3 Axle Single	4 Axle Single	4 Axle Single	5 Axle Single	6 Axle Single	5 Axle Multi	6 Axle Multi	7 Axle Multi	Total
4/27/11	0	1	0	0	0	0	0	0	0	0	0	0	0	1
01:00	0	1	0	0	0	0	0	0	0	0	0	0	0	1
02:00	0	2	0	0	0	0	0	0	0	0	0	0	0	2
03:00	0	0	0	0	0	0	0	0	0	0	0	0	0	0
04:00	0	2	0	0	0	0	0	0	0	0	0	0	0	2
05:00	0	3	6	0	0	0	0	0	0	0	0	0	0	9
06:00	0	**33**	8	0	4	0	0	0	0	0	0	0	0	**45**
07:00	0	28	12	**1**	2	0	0	**1**	0	0	0	0	0	44
08:00	0	23	**14**	0	**5**	0	0	0	0	0	0	0	0	42
09:00	0	23	10	0	2	0	0	0	0	0	0	0	0	35
10:00	0	20	11	0	1	0	0	1	0	0	0	0	0	33
11:00	0	14	13	0	4	0	0	0	0	0	0	0	0	31
12 PM	0	24	9	0	1	**1**	0	0	0	0	0	0	0	35
13:00	0	18	10	0	3	0	0	0	0	0	0	0	0	31
14:00	0	34	8	**1**	4	0	0	0	0	0	0	0	0	47
15:00	**2**	**43**	8	0	2	0	0	0	0	0	0	0	0	55
16:00	0	29	**18**	0	3	0	0	0	0	0	0	0	0	50
17:00	1	32	6	0	1	0	0	0	0	0	0	0	0	40
18:00	0	38	15	0	4	0	0	0	0	0	0	0	0	**57**
19:00	0	26	6	0	**5**	0	0	0	0	0	0	0	0	37
20:00	0	15	4	0	2	0	0	0	0	0	0	0	0	21
21:00	0	9	7	0	0	0	0	0	0	0	0	0	0	16
22:00	0	7	0	0	0	0	0	0	0	0	0	0	0	7
23:00	0	7	4	0	0	0	0	0	0	0	0	0	0	11
Day Total	3	432	169	2	43	1	0	2	0	0	0	0	0	652
Percent	0.5%	66.3%	25.9%	0.3%	6.6%	0.2%	0.0%	0.3%	0.0%	0.0%	0.0%	0.0%	0.0%	
AM Peak		06:00	08:00	07:00	08:00			07:00						06:00
Vol.		33	14	1	5			1						45
PM Peak	15:00	15:00	16:00	14:00	19:00	12:00								18:00
Vol.	2	43	18	1	5	1								57

SRPEDD

88 Broadway
Taunton, MA 02780

Weather: RAINY
Counted by: CC/AR
F.C./Counter#: R-0/22465
Town: MIDDLEBORO

Site Code:
Station ID:
MARION ROAD
South of Walnut Street
Latitude: 0' 0.000 Undefined

NB, SB

Start Time	Bikes	Cars & Trailers	2 Axle Long	Buses	2 Axle 6 Tire	3 Axle Single	4 Axle Single	4 Axle Single	5 Axle Single	6 Axle Single	5 Axle Multi	6 Axle Multi	7 Axle Multi	Total
4/28/11	0	1	0	0	0	0	0	0	0	0	0	0	0	1
01:00	0	0	0	0	0	0	0	0	0	0	0	0	0	0
02:00	0	3	0	0	0	0	0	0	0	0	0	0	0	3
03:00	0	0	0	0	0	0	0	0	0	0	0	0	0	0
04:00	0	2	1	0	0	0	0	0	0	0	0	0	0	3
05:00	0	7	3	0	0	0	0	0	0	0	0	0	0	10
06:00	0	**27**	9	**1**	**4**	0	0	0	0	0	0	0	0	**41**
07:00	0	21	**12**	0	2	0	0	0	0	0	0	0	0	35
08:00	0	26	9	0	4	0	0	0	0	0	0	0	0	39
09:00	*	*	*	*	*	*	*	*	*	*	*	*	*	*
10:00	*	*	*	*	*	*	*	*	*	*	*	*	*	*
11:00	*	*	*	*	*	*	*	*	*	*	*	*	*	*
12 PM	*	*	*	*	*	*	*	*	*	*	*	*	*	*
13:00	*	*	*	*	*	*	*	*	*	*	*	*	*	*
14:00	*	*	*	*	*	*	*	*	*	*	*	*	*	*
15:00	*	*	*	*	*	*	*	*	*	*	*	*	*	*
16:00	*	*	*	*	*	*	*	*	*	*	*	*	*	*
17:00	*	*	*	*	*	*	*	*	*	*	*	*	*	*
18:00	*	*	*	*	*	*	*	*	*	*	*	*	*	*
19:00	*	*	*	*	*	*	*	*	*	*	*	*	*	*
20:00	*	*	*	*	*	*	*	*	*	*	*	*	*	*
21:00	*	*	*	*	*	*	*	*	*	*	*	*	*	*
22:00	*	*	*	*	*	*	*	*	*	*	*	*	*	*
23:00	*	*	*	*	*	*	*	*	*	*	*	*	*	*
Day Total	0	87	34	1	10	0	0	0	0	0	0	0	0	132
Percent	0.0%	65.9%	25.8%	0.8%	7.6%	0.0%	0.0%	0.0%	0.0%	0.0%	0.0%	0.0%	0.0%	
AM Peak		06:00	07:00	06:00	06:00									06:00
Vol.		27	12	1	4									41
PM Peak Vol.														
Grand Total	17	1288	468	10	98	3	0	7	0	0	0	0	0	1891
Percent	0.9%	68.1%	24.7%	0.5%	5.2%	0.2%	0.0%	0.4%	0.0%	0.0%	0.0%	0.0%	0.0%	

SRPEDD
88 Broadway
Taunton, MA 02780

Weather: RAINY
Counted by: CC/AR
F.C./Counter#: R-0/23350
Town: MIDDLEBORO

Site Code:
Station ID:
MARION ROAD
North of Walnut Street
Latitude: 0' 0.000 Undefined

Start	25-Apr-11		Tue		Wed		Thu		Fri		Sat		Sun		Week Average	
Time	NB	SB	NB	SB	NB	SB	NB	SB	NB	SB	NB	SB	NB	SB	NB	SB
12:00 AM	*	*	1	2	1	1	1	1	*	*	*	*	*	*	1	1
01:00	*	*	0	1	0	1	0	1	*	*	*	*	*	*	0	1
02:00	*	*	0	0	1	1	1	0	*	*	*	*	*	*	1	0
03:00	*	*	2	0	0	0	0	0	*	*	*	*	*	*	1	0
04:00	*	*	1	1	2	1	1	1	*	*	*	*	*	*	1	1
05:00	*	*	4	2	5	3	3	2	*	*	*	*	*	*	4	2
06:00	*	*	11	5	12	7	8	7	*	*	*	*	*	*	10	6
07:00	*	*	23	**16**	**25**	**19**	21	**17**	*	*	*	*	*	*	23	**17**
08:00	*	*	**28**	16	23	14	**22**	16	*	*	*	*	*	*	**24**	15
09:00	*	*	15	7	17	15	*	*	*	*	*	*	*	*	16	11
10:00	12	11	21	11	15	14	*	*	*	*	*	*	*	*	16	12
11:00	**18**	**18**	15	14	15	14	*	*	*	*	*	*	*	*	16	15
12:00 PM	19	8	12	13	11	14	*	*	*	*	*	*	*	*	14	12
01:00	14	18	12	15	16	18	*	*	*	*	*	*	*	*	14	17
02:00	17	21	21	20	16	16	*	*	*	*	*	*	*	*	18	19
03:00	**23**	**27**	22	18	**23**	**25**	*	*	*	*	*	*	*	*	**23**	**23**
04:00	17	18	**24**	19	14	18	*	*	*	*	*	*	*	*	18	18
05:00	18	27	20	**25**	19	14	*	*	*	*	*	*	*	*	19	22
06:00	17	20	17	24	23	20	*	*	*	*	*	*	*	*	19	21
07:00	13	8	9	22	10	18	*	*	*	*	*	*	*	*	11	16
08:00	7	9	5	11	9	12	*	*	*	*	*	*	*	*	7	11
09:00	3	6	5	4	3	13	*	*	*	*	*	*	*	*	4	8
10:00	0	6	3	3	1	4	*	*	*	*	*	*	*	*	1	4
11:00	4	2	4	0	4	2	*	*	*	*	*	*	*	*	4	1
Lane	182	199	275	249	265	264	57	45	0	0	0	0	0	0	265	253
Day	381		524		529		102		0		0		0		518	
AM Peak	11:00	11:00	08:00	07:00	07:00	07:00	08:00	07:00							08:00	07:00
Vol.	18	18	28	16	25	19	22	17							24	17
PM Peak	15:00	15:00	16:00	17:00	15:00	15:00									15:00	15:00
Vol.	23	27	24	25	23	25									23	23

Comb. Total	381	524	529	102	0	0	0	518

ADT ADT 526 AADT 526

SRPEDD

88 Broadway
Taunton, MA 02780

Weather: RAINY
Counted by: CC/AR
F.C./Counter#: R-0/23350
Town: MIDDLEBORO

Site Code:
Station ID:
MARION ROAD
North of Walnut Street
Latitude: 0' 0.000 Undefined

NB

Start Time	1 15	16 20	21 25	26 30	31 35	36 40	41 45	46 50	51 55	56 60	61 65	66 70	71 75	76 999	Total	Pace Speed	Number in Pace
4/25/11	*	*	*	*	*	*	*	*	*	*	*	*	*	*	*	*	*
01:00	*	*	*	*	*	*	*	*	*	*	*	*	*	*	*	*	*
02:00	*	*	*	*	*	*	*	*	*	*	*	*	*	*	*	*	*
03:00	*	*	*	*	*	*	*	*	*	*	*	*	*	*	*	*	*
04:00	*	*	*	*	*	*	*	*	*	*	*	*	*	*	*	*	*
05:00	*	*	*	*	*	*	*	*	*	*	*	*	*	*	*	*	*
06:00	*	*	*	*	*	*	*	*	*	*	*	*	*	*	*	*	*
07:00	*	*	*	*	*	*	*	*	*	*	*	*	*	*	*	*	*
08:00	*	*	*	*	*	*	*	*	*	*	*	*	*	*	*	*	*
09:00	*	*	*	*	*	*	*	*	*	*	*	*	*	*	*	*	*
10:00	0	0	**1**	1	4	**5**	1	0	0	0	0	0	0	0	12	32-41	10
11:00	0	**1**	0	**2**	**8**	5	**2**	0	0	0	0	0	0	0	**18**	29-38	13
12 PM	0	0	1	**3**	9	4	2	0	0	0	0	0	0	0	19	28-37	14
13:00	0	0	0	1	3	**8**	2	0	0	0	0	0	0	0	14	33-42	13
14:00	0	0	0	2	7	5	3	0	0	0	0	0	0	0	17	29-38	12
15:00	0	0	1	3	**10**	6	2	0	**1**	0	0	0	0	0	**23**	28-37	16
16:00	0	**1**	2	0	5	7	2	0	0	0	0	0	0	0	17	31-40	12
17:00	0	1	**3**	3	6	3	2	0	0	0	0	0	0	0	18	28-37	11
18:00	0	0	1	0	9	3	**4**	0	0	0	0	0	0	0	17	31-40	12
19:00	0	0	0	1	4	6	2	0	0	0	0	0	0	0	13	32-41	11
20:00	0	0	0	1	3	1	2	0	0	0	0	0	0	0	7	24-33	4
21:00	0	0	0	0	1	2	0	0	0	0	0	0	0	0	3	28-37	3
22:00	0	0	0	0	0	0	0	0	0	0	0	0	0	0	0	*	*
23:00	0	0	1	0	0	2	1	0	0	0	0	0	0	0	4	32-41	3
Total	0	3	10	17	69	57	25	0	1	0	0	0	0	0	182		
Percent	0.0%	1.6%	5.5%	9.3%	37.9%	31.3%	13.7%	0.0%	0.5%	0.0%	0.0%	0.0%	0.0%	0.0%			
AM Peak		11:00	10:00	11:00	11:00	10:00	11:00								11:00		
Vol.		1	1	2	8	5	2								18		
PM Peak		16:00	17:00	12:00	15:00	13:00	18:00		15:00						15:00		
Vol.		1	3	3	10	8	4		1						23		

SRPEDD

88 Broadway
Taunton, MA 02780

Weather: RAINY
Counted by: CC/AR
F.C./Counter#: R-0/23350
Town: MIDDLEBORO

Site Code:
Station ID:
MARION ROAD
North of Walnut Street
Latitude: 0' 0.000 Undefined

NB

Start Time	1 15	16 20	21 25	26 30	31 35	36 40	41 45	46 50	51 55	56 60	61 65	66 70	71 75	76 999	Total	Pace Speed	Number in Pace
4/26/11	0	0	0	0	1	0	0	0	0	0	0	0	0	0	1	22-31	1
01:00	0	0	0	0	0	0	0	0	0	0	0	0	0	0	0	*	*
02:00	0	0	0	0	0	0	0	0	0	0	0	0	0	0	0	*	*
03:00	0	0	0	0	1	0	0	**1**	0	0	0	0	0	0	2	22-31	1
04:00	0	0	0	0	0	0	1	0	0	0	0	0	0	0	1	32-41	1
05:00	0	0	0	1	2	1	0	0	0	0	0	0	0	0	4	27-36	4
06:00	0	0	0	2	1	6	2	0	0	0	0	0	0	0	11	33-42	9
07:00	0	0	**2**	**4**	4	**10**	2	1	0	0	0	0	0	0	23	32-41	15
08:00	**1**	**1**	0	2	**11**	6	**7**	0	0	0	0	0	0	0	**28**	31-40	17
09:00	0	0	2	1	1	8	3	0	0	0	0	0	0	0	15	34-43	12
10:00	0	1	2	2	7	7	2	0	0	0	0	0	0	0	21	29-38	14
11:00	0	0	0	1	8	4	2	0	0	0	0	0	0	0	15	30-39	13
12 PM	0	0	1	0	4	5	1	0	0	**1**	0	0	0	0	12	32-41	10
13:00	0	**1**	1	2	2	3	3	0	0	0	0	0	0	0	12	34-43	8
14:00	0	0	0	**3**	**10**	6	2	0	0	0	0	0	0	0	21	28-37	16
15:00	0	0	1	2	6	**11**	2	0	0	0	0	0	0	0	22	31-40	17
16:00	0	0	0	2	8	10	3	**1**	0	0	0	0	0	0	**24**	31-40	18
17:00	0	0	**2**	1	4	9	**4**	0	0	0	0	0	0	0	20	32-41	14
18:00	0	0	0	2	5	8	2	0	0	0	0	0	0	0	17	29-38	13
19:00	0	0	0	3	3	2	1	0	0	0	0	0	0	0	9	28-37	8
20:00	0	0	0	1	1	2	0	1	0	0	0	0	0	0	5	28-37	4
21:00	0	0	0	0	1	2	2	0	0	0	0	0	0	0	5	33-42	5
22:00	0	0	0	1	1	1	0	0	0	0	0	0	0	0	3	27-36	3
23:00	0	0	0	0	2	1	1	0	0	0	0	0	0	0	4	31-40	3
Total	1	3	11	30	83	102	40	4	0	1	0	0	0	0	275		
Percent	0.4%	1.1%	4.0%	10.9%	30.2%	37.1%	14.5%	1.5%	0.0%	0.4%	0.0%	0.0%	0.0%	0.0%			
AM Peak	08:00	08:00	07:00	07:00	08:00	07:00	08:00	03:00							08:00		
Vol.	1	1	2	4	11	10	7	1							28		
PM Peak		13:00	17:00	14:00	14:00	15:00	17:00	16:00		12:00					16:00		
Vol.		1	2	3	10	11	4	1		1					24		

SRPEDD

88 Broadway
Taunton, MA 02780

Weather: RAINY
Counted by: CC/AR
F.C./Counter#: R-0/23350
Town: MIDDLEBORO

Site Code:
Station ID:
MARION ROAD
North of Walnut Street
Latitude: 0' 0.000 Undefined

NB

Start Time	1 15	16 20	21 25	26 30	31 35	36 40	41 45	46 50	51 55	56 60	61 65	66 70	71 75	76 999	Total	Pace Speed	Number in Pace
4/27/11	0	0	0	0	1	0	0	0	0	0	0	0	0	0	1	22-31	1
01:00	0	0	0	0	0	0	0	0	0	0	0	0	0	0	0	*	*
02:00	0	0	0	0	0	1	0	0	0	0	0	0	0	0	1	27-36	1
03:00	0	0	0	0	0	0	0	0	0	0	0	0	0	0	0	*	*
04:00	0	0	0	0	1	1	0	0	0	0	0	0	0	0	2	27-36	2
05:00	0	0	0	1	1	2	1	0	0	0	0	0	0	0	5	28-37	4
06:00	**1**	0	1	**3**	3	3	1	0	0	0	0	0	0	0	12	28-37	8
07:00	0	0	**2**	3	7	9	**3**	**1**	0	0	0	0	0	0	**25**	30-39	16
08:00	0	0	2	2	7	**10**	2	0	0	0	0	0	0	0	23	31-40	17
09:00	0	0	1	3	**8**	4	1	0	0	0	0	0	0	0	17	28-37	13
10:00	0	0	2	2	2	7	2	0	0	0	0	0	0	0	15	33-42	11
11:00	0	**1**	0	2	5	6	1	0	0	0	0	0	0	0	15	29-38	11
12 PM	0	0	0	2	5	4	0	0	0	0	0	0	0	0	11	29-38	10
13:00	0	0	0	2	4	6	**4**	0	0	0	0	0	0	0	16	32-41	11
14:00	**1**	0	1	2	4	5	3	0	0	0	0	0	0	0	16	32-41	10
15:00	0	0	0	1	9	**8**	4	**1**	0	0	0	0	0	0	**23**	30-39	17
16:00	0	**1**	0	**5**	4	3	1	0	0	0	0	0	0	0	14	25-34	9
17:00	0	0	**2**	3	7	6	1	0	0	0	0	0	0	0	19	28-37	13
18:00	0	0	0	5	**10**	5	3	0	0	0	0	0	0	0	23	26-35	15
19:00	0	0	0	1	1	7	1	0	0	0	0	0	0	0	10	32-41	9
20:00	0	0	0	1	2	4	1	1	0	0	0	0	0	0	9	30-39	7
21:00	0	0	0	0	3	0	0	0	0	0	0	0	0	0	3	24-33	3
22:00	0	0	0	0	0	1	0	0	0	0	0	0	0	0	1	27-36	1
23:00	0	0	0	1	2	1	0	0	0	0	0	0	0	0	4	27-36	4
Total	2	2	11	39	86	93	29	3	0	0	0	0	0	0	265		
Percent	0.8%	0.8%	4.2%	14.7%	32.5%	35.1%	10.9%	1.1%	0.0%	0.0%	0.0%	0.0%	0.0%	0.0%			
AM Peak	06:00	11:00	07:00	06:00	09:00	08:00	07:00	07:00							07:00		
Vol.	1	1	2	3	8	10	3	1							25		
PM Peak	14:00	16:00	17:00	16:00	18:00	15:00	13:00	15:00							15:00		
Vol.	1	1	2	5	10	8	4	1							23		

SRPEDD

88 Broadway
Taunton, MA 02780

Weather: RAINY
Counted by: CC/AR
F.C./Counter#: R-0/23350
Town: MIDDLEBORO

Site Code:
Station ID:
MARION ROAD
North of Walnut Street
Latitude: 0' 0.000 Undefined

NB

Start Time	1 15	16 20	21 25	26 30	31 35	36 40	41 45	46 50	51 55	56 60	61 65	66 70	71 75	76 999	Total	Pace Speed	Number in Pace
4/28/11	0	0	0	0	0	1	0	0	0	0	0	0	0	0	1	27-36	1
01:00	0	0	0	0	0	0	0	0	0	0	0	0	0	0	0	*	*
02:00	0	0	0	0	0	1	0	0	0	0	0	0	0	0	1	27-36	1
03:00	0	0	0	0	0	0	0	0	0	0	0	0	0	0	0	*	*
04:00	0	0	0	0	0	1	0	0	0	0	0	0	0	0	1	27-36	1
05:00	0	**1**	0	0	1	0	1	0	0	0	0	0	0	0	3	7-16	1
06:00	**1**	0	2	1	2	0	2	0	0	0	0	0	0	0	8	21-30	3
07:00	1	0	**3**	**3**	**4**	5	**5**	0	0	0	0	0	0	0	21	32-41	10
08:00	1	1	0	1	4	**11**	4	0	0	0	0	0	0	0	**22**	32-41	16
09:00	*	*	*	*	*	*	*	*	*	*	*	*	*	*	*	*	*
10:00	*	*	*	*	*	*	*	*	*	*	*	*	*	*	*	*	*
11:00	*	*	*	*	*	*	*	*	*	*	*	*	*	*	*	*	*
12 PM	*	*	*	*	*	*	*	*	*	*	*	*	*	*	*	*	*
13:00	*	*	*	*	*	*	*	*	*	*	*	*	*	*	*	*	*
14:00	*	*	*	*	*	*	*	*	*	*	*	*	*	*	*	*	*
15:00	*	*	*	*	*	*	*	*	*	*	*	*	*	*	*	*	*
16:00	*	*	*	*	*	*	*	*	*	*	*	*	*	*	*	*	*
17:00	*	*	*	*	*	*	*	*	*	*	*	*	*	*	*	*	*
18:00	*	*	*	*	*	*	*	*	*	*	*	*	*	*	*	*	*
19:00	*	*	*	*	*	*	*	*	*	*	*	*	*	*	*	*	*
20:00	*	*	*	*	*	*	*	*	*	*	*	*	*	*	*	*	*
21:00	*	*	*	*	*	*	*	*	*	*	*	*	*	*	*	*	*
22:00	*	*	*	*	*	*	*	*	*	*	*	*	*	*	*	*	*
23:00	*	*	*	*	*	*	*	*	*	*	*	*	*	*	*	*	*
Total	3	2	5	5	11	19	12	0	0	0	0	0	0	0	57		
Percent	5.3%	3.5%	8.8%	8.8%	19.3%	33.3%	21.1%	0.0%	0.0%	0.0%	0.0%	0.0%	0.0%	0.0%			
AM Peak	06:00	05:00	07:00	07:00	07:00	08:00	07:00								08:00		
Vol.	1	1	3	3	4	11	5								22		
PM Peak Vol.																	
Total	6	10	37	91	249	271	106	7	1	1	0	0	0	0	779		
Percent	0.8%	1.3%	4.7%	11.7%	32.0%	34.8%	13.6%	0.9%	0.1%	0.1%	0.0%	0.0%	0.0%	0.0%			

15th Percentile :	29 MPH
50th Percentile :	35 MPH
85th Percentile :	40 MPH
95th Percentile :	44 MPH

Stats

10 MPH Pace Speed :	31-40 MPH
Number in Pace :	520
Percent in Pace :	66.8%
Number of Vehicles > 55 MPH :	1
Percent of Vehicles > 55 MPH :	0.1%
Mean Speed(Average) :	35 MPH

SRPEDD

88 Broadway
Taunton, MA 02780

Weather: RAINY
Counted by: CC/AR
F.C./Counter#: R-0/23350
Town: MIDDLEBORO

Site Code:
Station ID:
MARION ROAD
North of Walnut Street
Latitude: 0' 0.000 Undefined

SB

Start Time	1 15	16 20	21 25	26 30	31 35	36 40	41 45	46 50	51 55	56 60	61 65	66 70	71 75	76 999	Total	Pace Speed	Number in Pace
4/25/11	*	*	*	*	*	*	*	*	*	*	*	*	*	*	*	*	*
01:00	*	*	*	*	*	*	*	*	*	*	*	*	*	*	*	*	*
02:00	*	*	*	*	*	*	*	*	*	*	*	*	*	*	*	*	*
03:00	*	*	*	*	*	*	*	*	*	*	*	*	*	*	*	*	*
04:00	*	*	*	*	*	*	*	*	*	*	*	*	*	*	*	*	*
05:00	*	*	*	*	*	*	*	*	*	*	*	*	*	*	*	*	*
06:00	*	*	*	*	*	*	*	*	*	*	*	*	*	*	*	*	*
07:00	*	*	*	*	*	*	*	*	*	*	*	*	*	*	*	*	*
08:00	*	*	*	*	*	*	*	*	*	*	*	*	*	*	*	*	*
09:00	*	*	*	*	*	*	*	*	*	*	*	*	*	*	*	*	*
10:00	0	**1**	0	2	3	2	**3**	0	0	0	0	0	0	0	11	24-33	5
11:00	0	1	**2**	**4**	**7**	**4**	0	0	0	0	0	0	0	0	**18**	27-36	12
12 PM	0	2	0	0	3	3	0	0	0	0	0	0	0	0	8	29-38	6
13:00	0	1	0	2	5	9	1	0	0	0	0	0	0	0	18	30-39	14
14:00	0	2	**3**	4	5	4	2	**1**	0	0	0	0	0	0	21	27-36	10
15:00	0	2	2	**5**	**11**	5	2	0	0	0	0	0	0	0	**27**	26-35	16
16:00	0	1	3	3	6	5	0	0	0	0	0	0	0	0	18	28-37	11
17:00	**1**	**3**	0	4	11	7	0	0	**1**	0	0	0	0	0	27	28-37	18
18:00	0	0	0	2	4	**10**	**4**	0	0	0	0	0	0	0	20	32-41	15
19:00	0	0	1	2	2	2	1	0	0	0	0	0	0	0	8	28-37	6
20:00	0	0	0	2	1	4	2	0	0	0	0	0	0	0	9	33-42	7
21:00	0	0	1	0	4	0	0	1	0	0	0	0	0	0	6	25-34	4
22:00	0	0	1	0	3	2	0	0	0	0	0	0	0	0	6	28-37	5
23:00	0	0	0	0	0	2	0	0	0	0	0	0	0	0	2	28-37	2
Total	1	13	13	30	65	59	15	2	1	0	0	0	0	0	199		
Percent	0.5%	6.5%	6.5%	15.1%	32.7%	29.6%	7.5%	1.0%	0.5%	0.0%	0.0%	0.0%	0.0%	0.0%			
AM Peak		10:00	11:00	11:00	11:00	11:00	10:00								11:00		
Vol.		1	2	4	7	4	3								18		
PM Peak	17:00	17:00	14:00	15:00	15:00	18:00	18:00	14:00	17:00						15:00		
Vol.	1	3	3	5	11	10	4	1	1						27		

SRPEDD

88 Broadway
Taunton, MA 02780

Weather: RAINY
Counted by: CC/AR
F.C./Counter#: R-0/23350
Town: MIDDLEBORO

Site Code:
Station ID:
MARION ROAD
North of Walnut Street
Latitude: 0' 0.000 Undefined

SB

Start Time	1 15	16 20	21 25	26 30	31 35	36 40	41 45	46 50	51 55	56 60	61 65	66 70	71 75	76 999	Total	Pace Speed	Number in Pace
4/26/11	0	0	0	0	1	1	0	0	0	0	0	0	0	0	2	27-36	2
01:00	0	0	0	0	0	1	0	0	0	0	0	0	0	0	1	27-36	1
02:00	0	0	0	0	0	0	0	0	0	0	0	0	0	0	0	*	*
03:00	0	0	0	0	0	0	0	0	0	0	0	0	0	0	0	*	*
04:00	0	0	0	0	1	0	0	0	0	0	0	0	0	0	1	22-31	1
05:00	0	0	0	1	0	1	0	0	0	0	0	0	0	0	2	17-26	1
06:00	0	0	0	0	2	2	1	0	0	0	0	0	0	0	5	32-41	5
07:00	0	0	2	**4**	4	**4**	2	0	0	0	0	0	0	0	**16**	27-36	9
08:00	0	**1**	0	3	**6**	2	3	**1**	0	0	0	0	0	0	16	26-35	9
09:00	0	0	0	2	1	3	1	0	0	0	0	0	0	0	7	32-41	5
10:00	0	0	**4**	1	3	3	0	0	0	0	0	0	0	0	11	29-38	7
11:00	0	0	1	2	3	4	**4**	0	0	0	0	0	0	0	14	33-42	9
12 PM	0	0	1	4	5	3	0	0	0	0	0	0	0	0	13	27-36	10
13:00	0	1	2	3	4	4	1	0	0	0	0	0	0	0	15	28-37	9
14:00	0	1	0	3	8	8	0	0	0	0	0	0	0	0	20	29-38	16
15:00	0	**2**	1	3	6	4	2	0	0	0	0	0	0	0	18	28-37	11
16:00	0	0	1	**6**	9	1	2	0	0	0	0	0	0	0	19	25-34	15
17:00	**1**	0	**3**	0	9	**10**	2	0	0	0	0	0	0	0	**25**	31-40	19
18:00	0	2	0	4	7	10	1	0	0	0	0	0	0	0	24	31-40	17
19:00	0	0	1	4	**11**	6	0	0	0	0	0	0	0	0	22	27-36	17
20:00	0	1	0	1	4	1	**3**	**1**	0	0	0	0	0	0	11	25-34	5
21:00	0	0	0	0	3	0	0	1	0	0	0	0	0	0	4	24-33	3
22:00	0	0	0	0	2	0	1	0	0	0	0	0	0	0	3	23-32	2
23:00	0	0	0	0	0	0	0	0	0	0	0	0	0	0	0	*	*
Total	1	8	16	41	89	68	23	3	0	0	0	0	0	0	249		
Percent	0.4%	3.2%	6.4%	16.5%	35.7%	27.3%	9.2%	1.2%	0.0%	0.0%	0.0%	0.0%	0.0%	0.0%			
AM Peak		08:00	10:00	07:00	08:00	07:00	11:00	08:00							07:00		
Vol.		1	4	4	6	4	4	1							16		
PM Peak	17:00	15:00	17:00	16:00	19:00	17:00	20:00	20:00							17:00		
Vol.	1	2	3	6	11	10	3	1							25		

SRPEDD

88 Broadway
Taunton, MA 02780

Weather: RAINY
Counted by: CC/AR
F.C./Counter#: R-0/23350
Town: MIDDLEBORO

Site Code:
Station ID:
MARION ROAD
North of Walnut Street
Latitude: 0' 0.000 Undefined

SB

Start Time	1 15	16 20	21 25	26 30	31 35	36 40	41 45	46 50	51 55	56 60	61 65	66 70	71 75	76 999	Total	Pace Speed	Number in Pace
4/27/11	0	0	0	0	0	1	0	0	0	0	0	0	0	0	1	27-36	1
01:00	0	0	1	0	0	0	0	0	0	0	0	0	0	0	1	12-21	1
02:00	0	0	0	0	1	0	0	0	0	0	0	0	0	0	1	22-31	1
03:00	0	0	0	0	0	0	0	0	0	0	0	0	0	0	0	*	*
04:00	0	0	0	0	1	0	0	0	0	0	0	0	0	0	1	22-31	1
05:00	0	0	0	0	2	0	1	0	0	0	0	0	0	0	3	23-32	2
06:00	0	1	0	1	2	2	1	0	0	0	0	0	0	0	7	28-37	5
07:00	0	0	**2**	2	**7**	**6**	**2**	0	0	0	0	0	0	0	**19**	29-38	13
08:00	0	**2**	0	1	4	6	1	0	0	0	0	0	0	0	14	32-41	11
09:00	0	1	1	4	3	4	2	0	0	0	0	0	0	0	15	33-42	9
10:00	0	1	0	4	3	4	1	**1**	0	0	0	0	0	0	14	26-35	7
11:00	0	1	0	**5**	4	3	1	0	0	0	0	0	0	0	14	25-34	9
12 PM	0	0	0	2	4	6	2	0	0	0	0	0	0	0	14	32-41	11
13:00	0	2	1	0	9	4	1	**1**	0	0	0	0	0	0	18	30-39	13
14:00	0	0	**4**	**4**	6	1	1	0	0	0	0	0	0	0	16	22-31	10
15:00	0	**4**	2	0	3	**13**	**3**	0	0	0	0	0	0	0	**25**	33-42	18
16:00	0	1	0	0	**11**	5	1	0	0	0	0	0	0	0	18	31-40	16
17:00	0	1	1	1	4	6	1	0	0	0	0	0	0	0	14	32-41	11
18:00	0	0	1	4	4	9	1	1	0	0	0	0	0	0	20	30-39	13
19:00	0	0	0	4	7	7	0	0	0	0	0	0	0	0	18	28-37	14
20:00	**1**	0	0	2	5	4	0	0	0	0	0	0	0	0	12	29-38	10
21:00	0	0	1	1	6	4	1	0	0	0	0	0	0	0	13	30-39	11
22:00	0	0	0	1	1	1	1	0	0	0	0	0	0	0	4	32-41	3
23:00	0	0	0	0	0	2	0	0	0	0	0	0	0	0	2	28-37	2
Total	1	14	14	36	87	88	21	3	0	0	0	0	0	0	264		
Percent	0.4%	5.3%	5.3%	13.6%	33.0%	33.3%	8.0%	1.1%	0.0%	0.0%	0.0%	0.0%	0.0%	0.0%			
AM Peak		08:00	07:00	11:00	07:00	07:00	07:00	10:00							07:00		
Vol.		2	2	5	7	6	2	1							19		
PM Peak	20:00	15:00	14:00	14:00	16:00	15:00	15:00	13:00							15:00		
Vol.	1	4	4	4	11	13	3	1							25		

SRPEDD

88 Broadway
Taunton, MA 02780

Weather: RAINY
Counted by: CC/AR
F.C./Counter#: R-0/23350
Town: MIDDLEBORO

Site Code:
Station ID:
MARION ROAD
North of Walnut Street
Latitude: 0' 0.000 Undefined

SB

Start Time	1 15	16 20	21 25	26 30	31 35	36 40	41 45	46 50	51 55	56 60	61 65	66 70	71 75	76 999	Total	Pace Speed	Number in Pace
4/28/11	0	0	0	0	0	0	1	0	0	0	0	0	0	0	1	32-41	1
01:00	0	0	0	0	1	0	0	0	0	0	0	0	0	0	1	22-31	1
02:00	0	0	0	0	0	0	0	0	0	0	0	0	0	0	0	*	*
03:00	0	0	0	0	0	0	0	0	0	0	0	0	0	0	0	*	*
04:00	0	0	0	0	1	0	0	0	0	0	0	0	0	0	1	22-31	1
05:00	0	0	0	0	1	1	0	0	0	0	0	0	0	0	2	27-36	2
06:00	0	0	**1**	1	1	2	2	0	0	0	0	0	0	0	7	33-42	5
07:00	0	**1**	1	0	**5**	**9**	1	0	0	0	0	0	0	0	**17**	31-40	14
08:00	**1**	0	1	**4**	4	3	**3**	0	0	0	0	0	0	0	16	25-34	9
09:00	*	*	*	*	*	*	*	*	*	*	*	*	*	*	*	*	*
10:00	*	*	*	*	*	*	*	*	*	*	*	*	*	*	*	*	*
11:00	*	*	*	*	*	*	*	*	*	*	*	*	*	*	*	*	*
12 PM	*	*	*	*	*	*	*	*	*	*	*	*	*	*	*	*	*
13:00	*	*	*	*	*	*	*	*	*	*	*	*	*	*	*	*	*
14:00	*	*	*	*	*	*	*	*	*	*	*	*	*	*	*	*	*
15:00	*	*	*	*	*	*	*	*	*	*	*	*	*	*	*	*	*
16:00	*	*	*	*	*	*	*	*	*	*	*	*	*	*	*	*	*
17:00	*	*	*	*	*	*	*	*	*	*	*	*	*	*	*	*	*
18:00	*	*	*	*	*	*	*	*	*	*	*	*	*	*	*	*	*
19:00	*	*	*	*	*	*	*	*	*	*	*	*	*	*	*	*	*
20:00	*	*	*	*	*	*	*	*	*	*	*	*	*	*	*	*	*
21:00	*	*	*	*	*	*	*	*	*	*	*	*	*	*	*	*	*
22:00	*	*	*	*	*	*	*	*	*	*	*	*	*	*	*	*	*
23:00	*	*	*	*	*	*	*	*	*	*	*	*	*	*	*	*	*
Total	1	1	3	5	13	15	7	0	0	0	0	0	0	0	45		
Percent	2.2%	2.2%	6.7%	11.1%	28.9%	33.3%	15.6%	0.0%	0.0%	0.0%	0.0%	0.0%	0.0%	0.0%			
AM Peak	08:00	07:00	06:00	08:00	07:00	07:00	08:00								07:00		
Vol.	1	1	1	4	5	9	3								17		
PM Peak																	
Vol.																	
Total	4	36	46	112	254	230	66	8	1	0	0	0	0	0	757		
Percent	0.5%	4.8%	6.1%	14.8%	33.6%	30.4%	8.7%	1.1%	0.1%	0.0%	0.0%	0.0%	0.0%	0.0%			

15th Percentile :	27 MPH
50th Percentile :	34 MPH
85th Percentile :	40 MPH
95th Percentile :	43 MPH

Stats

10 MPH Pace Speed :	31-40 MPH
Number in Pace :	484
Percent in Pace :	63.9%
Number of Vehicles > 55 MPH :	0
Percent of Vehicles > 55 MPH :	0.0%
Mean Speed(Average) :	33 MPH

SRPEDD

88 Broadway
Taunton, MA 02780

Weather: RAINY
Counted by: CC/AR
F.C./Counter#: R-0/23350
Town: MIDDLEBORO

Site Code:
Station ID:
MARION ROAD
North of Walnut Street
Latitude: 0' 0.000 Undefined

NB, SB

Start Time	1 15	16 20	21 25	26 30	31 35	36 40	41 45	46 50	51 55	56 60	61 65	66 70	71 75	76 999	Total	Pace Speed	Number in Pace
4/25/11	*	*	*	*	*	*	*	*	*	*	*	*	*	*	*	*	*
01:00	*	*	*	*	*	*	*	*	*	*	*	*	*	*	*	*	*
02:00	*	*	*	*	*	*	*	*	*	*	*	*	*	*	*	*	*
03:00	*	*	*	*	*	*	*	*	*	*	*	*	*	*	*	*	*
04:00	*	*	*	*	*	*	*	*	*	*	*	*	*	*	*	*	*
05:00	*	*	*	*	*	*	*	*	*	*	*	*	*	*	*	*	*
06:00	*	*	*	*	*	*	*	*	*	*	*	*	*	*	*	*	*
07:00	*	*	*	*	*	*	*	*	*	*	*	*	*	*	*	*	*
08:00	*	*	*	*	*	*	*	*	*	*	*	*	*	*	*	*	*
09:00	*	*	*	*	*	*	*	*	*	*	*	*	*	*	*	*	*
10:00	0	1	1	3	7	7	**4**	0	0	0	0	0	0	0	23	28-37	14
11:00	0	**2**	**2**	**6**	**15**	**9**	2	0	0	0	0	0	0	0	**36**	30-39	25
12 PM	0	2	1	3	12	7	2	0	0	0	0	0	0	0	27	28-37	19
13:00	0	1	0	3	8	**17**	3	0	0	0	0	0	0	0	32	31-40	25
14:00	0	2	3	6	12	9	5	**1**	0	0	0	0	0	0	38	30-39	22
15:00	0	2	3	**8**	**21**	11	4	0	**1**	0	0	0	0	0	**50**	28-37	32
16:00	0	2	**5**	3	11	12	2	0	0	0	0	0	0	0	35	31-40	23
17:00	**1**	**4**	3	7	17	10	2	0	1	0	0	0	0	0	45	29-38	27
18:00	0	0	1	2	13	13	**8**	0	0	0	0	0	0	0	37	31-40	26
19:00	0	0	1	3	6	8	3	0	0	0	0	0	0	0	21	29-38	14
20:00	0	0	0	3	4	5	4	0	0	0	0	0	0	0	16	32-41	10
21:00	0	0	1	0	5	2	0	1	0	0	0	0	0	0	9	28-37	7
22:00	0	0	1	0	3	2	0	0	0	0	0	0	0	0	6	28-37	5
23:00	0	0	1	0	0	4	1	0	0	0	0	0	0	0	6	32-41	5
Total	1	16	23	47	134	116	40	2	2	0	0	0	0	0	381		
Percent	0.3%	4.2%	6.0%	12.3%	35.2%	30.4%	10.5%	0.5%	0.5%	0.0%	0.0%	0.0%	0.0%	0.0%			
AM Peak		11:00	11:00	11:00	11:00	11:00	10:00								11:00		
Vol.		2	2	6	15	9	4								36		
PM Peak	17:00	17:00	16:00	15:00	15:00	13:00	18:00	14:00	15:00						15:00		
Vol.	1	4	5	8	21	17	8	1	1						50		

SRPEDD

88 Broadway
Taunton, MA 02780

Weather: RAINY
Counted by: CC/AR
F.C./Counter#: R-0/23350
Town: MIDDLEBORO

Site Code:
Station ID:
MARION ROAD
North of Walnut Street
Latitude: 0' 0.000 Undefined

NB, SB

Start Time	1 15	16 20	21 25	26 30	31 35	36 40	41 45	46 50	51 55	56 60	61 65	66 70	71 75	76 999	Total	Pace Speed	Number in Pace
4/26/11	0	0	0	0	2	1	0	0	0	0	0	0	0	0	3	27-36	3
01:00	0	0	0	0	0	1	0	0	0	0	0	0	0	0	1	27-36	1
02:00	0	0	0	0	0	0	0	0	0	0	0	0	0	0	0	*	*
03:00	0	0	0	0	1	0	0	**1**	0	0	0	0	0	0	2	22-31	1
04:00	0	0	0	0	1	0	1	0	0	0	0	0	0	0	2	22-31	1
05:00	0	0	0	2	2	2	0	0	0	0	0	0	0	0	6	28-37	6
06:00	0	0	0	2	3	8	3	0	0	0	0	0	0	0	16	33-42	13
07:00	0	0	4	**8**	8	**14**	4	1	0	0	0	0	0	0	39	30-39	22
08:00	**1**	**2**	0	5	**17**	8	**10**	1	0	0	0	0	0	0	**44**	31-40	25
09:00	0	0	2	3	2	11	4	0	0	0	0	0	0	0	22	34-43	16
10:00	0	1	**6**	3	10	10	2	0	0	0	0	0	0	0	32	31-40	20
11:00	0	0	1	3	11	8	6	0	0	0	0	0	0	0	29	29-38	19
12 PM	0	0	2	4	9	8	1	0	0	**1**	0	0	0	0	25	29-38	17
13:00	0	**2**	3	5	6	7	4	0	0	0	0	0	0	0	27	28-37	13
14:00	0	1	0	6	**18**	14	2	0	0	0	0	0	0	0	41	30-39	32
15:00	0	2	2	5	12	15	4	0	0	0	0	0	0	0	40	31-40	27
16:00	0	0	1	**8**	17	11	5	1	0	0	0	0	0	0	43	28-37	28
17:00	**1**	0	**5**	1	13	**19**	**6**	0	0	0	0	0	0	0	**45**	31-40	32
18:00	0	2	0	6	12	18	3	0	0	0	0	0	0	0	41	31-40	30
19:00	0	0	1	7	14	8	1	0	0	0	0	0	0	0	31	29-38	24
20:00	0	1	0	2	5	3	3	**2**	0	0	0	0	0	0	16	29-38	8
21:00	0	0	0	0	4	2	2	1	0	0	0	0	0	0	9	31-40	6
22:00	0	0	0	1	3	1	1	0	0	0	0	0	0	0	6	24-33	4
23:00	0	0	0	0	2	1	1	0	0	0	0	0	0	0	4	31-40	3
Total	2	11	27	71	172	170	63	7	0	1	0	0	0	0	524		
Percent	0.4%	2.1%	5.2%	13.5%	32.8%	32.4%	12.0%	1.3%	0.0%	0.2%	0.0%	0.0%	0.0%	0.0%			
AM Peak	08:00	08:00	10:00	07:00	08:00	07:00	08:00	03:00							08:00		
Vol.	1	2	6	8	17	14	10	1							44		
PM Peak	17:00	13:00	17:00	16:00	14:00	17:00	17:00	20:00		12:00					17:00		
Vol.	1	2	5	8	18	19	6	2		1					45		

SRPEDD

88 Broadway
Taunton, MA 02780

Weather: RAINY
Counted by: CC/AR
F.C./Counter#: R-0/23350
Town: MIDDLEBORO

Site Code:
Station ID:
MARION ROAD
North of Walnut Street
Latitude: 0' 0.000 Undefined

NB, SB

Start Time	1 15	16 20	21 25	26 30	31 35	36 40	41 45	46 50	51 55	56 60	61 65	66 70	71 75	76 999	Total	Pace Speed	Number in Pace
4/27/11	0	0	0	0	1	1	0	0	0	0	0	0	0	0	2	27-36	2
01:00	0	0	1	0	0	0	0	0	0	0	0	0	0	0	1	12-21	1
02:00	0	0	0	0	1	1	0	0	0	0	0	0	0	0	2	27-36	2
03:00	0	0	0	0	0	0	0	0	0	0	0	0	0	0	0	*	*
04:00	0	0	0	0	2	1	0	0	0	0	0	0	0	0	3	27-36	3
05:00	0	0	0	1	3	2	2	0	0	0	0	0	0	0	8	30-39	5
06:00	**1**	1	1	4	5	5	2	0	0	0	0	0	0	0	19	27-36	10
07:00	0	0	**4**	5	**14**	15	**5**	**1**	0	0	0	0	0	0	**44**	31-40	29
08:00	0	**2**	2	3	11	**16**	3	0	0	0	0	0	0	0	37	31-40	27
09:00	0	1	2	**7**	11	8	3	0	0	0	0	0	0	0	32	29-38	21
10:00	0	1	2	6	5	11	3	1	0	0	0	0	0	0	29	31-40	16
11:00	0	2	0	7	9	9	2	0	0	0	0	0	0	0	29	29-38	19
12 PM	0	0	0	4	9	10	2	0	0	0	0	0	0	0	25	31-40	19
13:00	0	2	1	2	13	10	5	**1**	0	0	0	0	0	0	34	31-40	23
14:00	**1**	0	**5**	6	10	6	4	0	0	0	0	0	0	0	32	27-36	17
15:00	0	**4**	2	1	12	**21**	**7**	1	0	0	0	0	0	0	**48**	31-40	33
16:00	0	2	0	5	**15**	8	2	0	0	0	0	0	0	0	32	29-38	23
17:00	0	1	3	4	11	12	2	0	0	0	0	0	0	0	33	31-40	23
18:00	0	0	1	**9**	14	14	4	1	0	0	0	0	0	0	43	30-39	28
19:00	0	0	0	5	8	14	1	0	0	0	0	0	0	0	28	31-40	22
20:00	1	0	0	3	7	8	1	1	0	0	0	0	0	0	21	29-38	15
21:00	0	0	1	1	9	4	1	0	0	0	0	0	0	0	16	30-39	14
22:00	0	0	0	1	1	2	1	0	0	0	0	0	0	0	5	28-37	4
23:00	0	0	0	1	2	3	0	0	0	0	0	0	0	0	6	29-38	6
Total	3	16	25	75	173	181	50	6	0	0	0	0	0	0	529		
Percent	0.6%	3.0%	4.7%	14.2%	32.7%	34.2%	9.5%	1.1%	0.0%	0.0%	0.0%	0.0%	0.0%	0.0%			
AM Peak	06:00	08:00	07:00	09:00	07:00	08:00	07:00	07:00							07:00		
Vol.	1	2	4	7	14	16	5	1							44		
PM Peak	14:00	15:00	14:00	18:00	16:00	15:00	15:00	13:00							15:00		
Vol.	1	4	5	9	15	21	7	1							48		

SRPEDD

88 Broadway
Taunton, MA 02780

Weather: RAINY
Counted by: CC/AR
F.C./Counter#: R-0/23350
Town: MIDDLEBORO

Site Code:
Station ID:
MARION ROAD
North of Walnut Street
Latitude: 0' 0.000 Undefined

NB, SB

Start Time	1 15	16 20	21 25	26 30	31 35	36 40	41 45	46 50	51 55	56 60	61 65	66 70	71 75	76 999	Total	Pace Speed	Number in Pace
4/28/11	0	0	0	0	0	1	1	0	0	0	0	0	0	0	2	32-41	2
01:00	0	0	0	0	1	0	0	0	0	0	0	0	0	0	1	22-31	1
02:00	0	0	0	0	0	1	0	0	0	0	0	0	0	0	1	27-36	1
03:00	0	0	0	0	0	0	0	0	0	0	0	0	0	0	0	*	*
04:00	0	0	0	0	1	1	0	0	0	0	0	0	0	0	2	27-36	2
05:00	0	**1**	0	0	2	1	1	0	0	0	0	0	0	0	5	31-40	3
06:00	1	0	3	2	3	2	4	0	0	0	0	0	0	0	15	35-44	6
07:00	1	1	**4**	3	**9**	**14**	6	0	0	0	0	0	0	0	**38**	32-41	24
08:00	**2**	1	1	**5**	8	14	**7**	0	0	0	0	0	0	0	38	33-42	24
09:00	*	*	*	*	*	*	*	*	*	*	*	*	*	*	*	*	*
10:00	*	*	*	*	*	*	*	*	*	*	*	*	*	*	*	*	*
11:00	*	*	*	*	*	*	*	*	*	*	*	*	*	*	*	*	*
12 PM	*	*	*	*	*	*	*	*	*	*	*	*	*	*	*	*	*
13:00	*	*	*	*	*	*	*	*	*	*	*	*	*	*	*	*	*
14:00	*	*	*	*	*	*	*	*	*	*	*	*	*	*	*	*	*
15:00	*	*	*	*	*	*	*	*	*	*	*	*	*	*	*	*	*
16:00	*	*	*	*	*	*	*	*	*	*	*	*	*	*	*	*	*
17:00	*	*	*	*	*	*	*	*	*	*	*	*	*	*	*	*	*
18:00	*	*	*	*	*	*	*	*	*	*	*	*	*	*	*	*	*
19:00	*	*	*	*	*	*	*	*	*	*	*	*	*	*	*	*	*
20:00	*	*	*	*	*	*	*	*	*	*	*	*	*	*	*	*	*
21:00	*	*	*	*	*	*	*	*	*	*	*	*	*	*	*	*	*
22:00	*	*	*	*	*	*	*	*	*	*	*	*	*	*	*	*	*
23:00	*	*	*	*	*	*	*	*	*	*	*	*	*	*	*	*	*
Total	4	3	8	10	24	34	19	0	0	0	0	0	0	0	102		
Percent	3.9%	2.9%	7.8%	9.8%	23.5%	33.3%	18.6%	0.0%	0.0%	0.0%	0.0%	0.0%	0.0%	0.0%			
AM Peak	08:00	05:00	07:00	08:00	07:00	07:00	08:00								07:00		
Vol.	2	1	4	5	9	14	7								38		
PM Peak																	
Vol.																	
Total	10	46	83	203	503	501	172	15	2	1	0	0	0	0	1536		
Percent	0.7%	3.0%	5.4%	13.2%	32.7%	32.6%	11.2%	1.0%	0.1%	0.1%	0.0%	0.0%	0.0%	0.0%			

15th Percentile :	28 MPH
50th Percentile :	35 MPH
85th Percentile :	40 MPH
95th Percentile :	44 MPH

Stats

10 MPH Pace Speed :	31-40 MPH
Number in Pace :	1004
Percent in Pace :	65.4%
Number of Vehicles > 55 MPH :	1
Percent of Vehicles > 55 MPH :	0.1%
Mean Speed(Average) :	34 MPH

SRPEDD

88 Broadway
Taunton, MA 02780

Weather: RAINY
Counted by: CC/AR
F.C./Counter#: R-0/23350
Town: MIDDLEBORO

Site Code:
Station ID:
MARION ROAD
North of Walnut Street
Latitude: 0' 0.000 Undefined

NB

Start Time	Bikes	Cars & Trailers	2 Axle Long	Buses	2 Axle 6 Tire	3 Axle Single	4 Axle Single	4 Axle Single	5 Axle Single	6 Axle Single	5 Axle Multi	6 Axle Multi	7 Axle Multi	Total
4/25/11	*	*	*	*	*	*	*	*	*	*	*	*	*	*
01:00	*	*	*	*	*	*	*	*	*	*	*	*	*	*
02:00	*	*	*	*	*	*	*	*	*	*	*	*	*	*
03:00	*	*	*	*	*	*	*	*	*	*	*	*	*	*
04:00	*	*	*	*	*	*	*	*	*	*	*	*	*	*
05:00	*	*	*	*	*	*	*	*	*	*	*	*	*	*
06:00	*	*	*	*	*	*	*	*	*	*	*	*	*	*
07:00	*	*	*	*	*	*	*	*	*	*	*	*	*	*
08:00	*	*	*	*	*	*	*	*	*	*	*	*	*	*
09:00	*	*	*	*	*	*	*	*	*	*	*	*	*	*
10:00	0	10	1	0	**1**	0	0	0	0	0	0	0	0	12
11:00	0	**12**	**5**	0	1	0	0	0	0	0	0	0	0	**18**
12 PM	0	12	6	0	1	0	0	0	0	0	0	0	0	19
13:00	**1**	7	3	**1**	**2**	0	0	0	0	0	0	0	0	14
14:00	0	13	2	0	1	0	0	**1**	0	0	0	0	0	17
15:00	0	**14**	**8**	0	0	0	0	1	0	0	0	0	0	**23**
16:00	0	10	7	0	0	0	0	0	0	0	0	0	0	17
17:00	0	13	4	0	1	0	0	0	0	0	0	0	0	18
18:00	0	12	5	0	0	0	0	0	0	0	0	0	0	17
19:00	0	10	3	0	0	0	0	0	0	0	0	0	0	13
20:00	0	7	0	0	0	0	0	0	0	0	0	0	0	7
21:00	0	2	1	0	0	0	0	0	0	0	0	0	0	3
22:00	0	0	0	0	0	0	0	0	0	0	0	0	0	0
23:00	0	4	0	0	0	0	0	0	0	0	0	0	0	4
Day Total	1	126	45	1	7	0	0	2	0	0	0	0	0	182
Percent	0.5%	69.2%	24.7%	0.5%	3.8%	0.0%	0.0%	1.1%	0.0%	0.0%	0.0%	0.0%	0.0%	
AM Peak		11:00	11:00		10:00									11:00
Vol.		12	5		1									18
PM Peak	13:00	15:00	15:00	13:00	13:00			14:00						15:00
Vol.	1	14	8	1	2			1						23

SRPEDD

88 Broadway
Taunton, MA 02780

Weather: RAINY
Counted by: CC/AR
F.C./Counter#: R-0/23350
Town: MIDDLEBORO

Site Code:
Station ID:
MARION ROAD
North of Walnut Street
Latitude: 0' 0.000 Undefined

NB

Start Time	Bikes	Cars & Trailers	2 Axle Long	Buses	2 Axle 6 Tire	3 Axle Single	4 Axle Single	4 Axle Single	5 Axle Single	6 Axle Single	5 Axle Multi	6 Axle Multi	7 Axle Multi	Total
4/26/11	0	0	1	0	0	0	0	0	0	0	0	0	0	1
01:00	0	0	0	0	0	0	0	0	0	0	0	0	0	0
02:00	0	0	0	0	0	0	0	0	0	0	0	0	0	0
03:00	0	1	0	0	1	0	0	0	0	0	0	0	0	2
04:00	0	1	0	0	0	0	0	0	0	0	0	0	0	1
05:00	0	2	2	0	0	0	0	0	0	0	0	0	0	4
06:00	0	7	1	**1**	2	0	0	0	0	0	0	0	0	11
07:00	0	16	5	1	1	0	0	0	0	0	0	0	0	23
08:00	0	**19**	6	1	2	0	0	0	0	0	0	0	0	**28**
09:00	0	10	4	0	1	0	0	0	0	0	0	0	0	15
10:00	0	13	**8**	0	0	0	0	0	0	0	0	0	0	21
11:00	0	8	3	0	**3**	0	0	**1**	0	0	0	0	0	15
12 PM	0	9	3	0	0	0	0	0	0	0	0	0	0	12
13:00	0	10	1	0	1	0	0	0	0	0	0	0	0	12
14:00	0	**17**	3	0	1	0	0	0	0	0	0	0	0	21
15:00	1	16	**5**	0	0	0	0	0	0	0	0	0	0	22
16:00	**4**	17	2	0	1	0	0	0	0	0	0	0	0	**24**
17:00	1	15	2	0	**2**	0	0	0	0	0	0	0	0	20
18:00	0	14	3	0	0	0	0	0	0	0	0	0	0	17
19:00	0	6	2	0	1	0	0	0	0	0	0	0	0	9
20:00	0	4	1	0	0	0	0	0	0	0	0	0	0	5
21:00	0	1	4	0	0	0	0	0	0	0	0	0	0	5
22:00	0	2	1	0	0	0	0	0	0	0	0	0	0	3
23:00	0	3	1	0	0	0	0	0	0	0	0	0	0	4
Day Total	6	191	58	3	16	0	0	1	0	0	0	0	0	275
Percent	2.2%	69.5%	21.1%	1.1%	5.8%	0.0%	0.0%	0.4%	0.0%	0.0%	0.0%	0.0%	0.0%	
AM Peak		08:00	10:00	06:00	11:00			11:00						08:00
Vol.		19	8	1	3			1						28
PM Peak	16:00	14:00	15:00		17:00									16:00
Vol.	4	17	5		2									24

SRPEDD

88 Broadway
Taunton, MA 02780

Weather: RAINY
Counted by: CC/AR
F.C./Counter#: R-0/23350
Town: MIDDLEBORO

Site Code:
Station ID:
MARION ROAD
North of Walnut Street
Latitude: 0' 0.000 Undefined

NB

Start Time	Bikes	Cars & Trailers	2 Axle Long	Buses	2 Axle 6 Tire	3 Axle Single	4 Axle Single	4 Axle Single	5 Axle Single	6 Axle Single	5 Axle Multi	6 Axle Multi	7 Axle Multi	Total
4/27/11	0	1	0	0	0	0	0	0	0	0	0	0	0	1
01:00	0	0	0	0	0	0	0	0	0	0	0	0	0	0
02:00	0	1	0	0	0	0	0	0	0	0	0	0	0	1
03:00	0	0	0	0	0	0	0	0	0	0	0	0	0	0
04:00	0	1	1	0	0	0	0	0	0	0	0	0	0	2
05:00	0	1	4	0	0	0	0	0	0	0	0	0	0	5
06:00	0	6	3	0	**3**	0	0	0	0	0	0	0	0	12
07:00	0	**17**	5	**1**	1	0	0	**1**	0	0	0	0	0	**25**
08:00	0	12	**9**	0	2	0	0	0	0	0	0	0	0	23
09:00	0	13	3	0	1	0	0	0	0	0	0	0	0	17
10:00	0	8	5	0	2	0	0	0	0	0	0	0	0	15
11:00	0	10	4	0	1	0	0	0	0	0	0	0	0	15
12 PM	0	7	3	0	**1**	0	0	0	0	0	0	0	0	11
13:00	0	11	4	0	1	0	0	0	0	0	0	0	0	16
14:00	0	11	4	0	1	0	0	0	0	0	0	0	0	16
15:00	**2**	**18**	2	0	1	0	0	0	0	0	0	0	0	**23**
16:00	0	9	4	0	1	0	0	0	0	0	0	0	0	14
17:00	0	15	3	0	1	0	0	0	0	0	0	0	0	19
18:00	0	15	**7**	0	1	0	0	0	0	0	0	0	0	23
19:00	0	6	3	0	1	0	0	0	0	0	0	0	0	10
20:00	0	7	2	0	0	0	0	0	0	0	0	0	0	9
21:00	0	2	1	0	0	0	0	0	0	0	0	0	0	3
22:00	0	1	0	0	0	0	0	0	0	0	0	0	0	1
23:00	0	3	1	0	0	0	0	0	0	0	0	0	0	4
Day Total	2	175	68	1	18	0	0	1	0	0	0	0	0	265
Percent	0.8%	66.0%	25.7%	0.4%	6.8%	0.0%	0.0%	0.4%	0.0%	0.0%	0.0%	0.0%	0.0%	
AM Peak		07:00	08:00	07:00	06:00			07:00						07:00
Vol.		17	9	1	3			1						25
PM Peak	15:00	15:00	18:00		12:00									15:00
Vol.	2	18	7		1									23

SRPEDD

88 Broadway
Taunton, MA 02780

Weather: RAINY
Counted by: CC/AR
F.C./Counter#: R-0/23350
Town: MIDDLEBORO

Site Code:
Station ID:
MARION ROAD
North of Walnut Street
Latitude: 0' 0.000 Undefined

NB

Start Time	Bikes	Cars & Trailers	2 Axle Long	Buses	2 Axle 6 Tire	3 Axle Single	4 Axle Single	4 Axle Single	5 Axle Single	6 Axle Single	5 Axle Multi	6 Axle Multi	7 Axle Multi	Total
4/28/11	0	1	0	0	0	0	0	0	0	0	0	0	0	1
01:00	0	0	0	0	0	0	0	0	0	0	0	0	0	0
02:00	0	1	0	0	0	0	0	0	0	0	0	0	0	1
03:00	0	0	0	0	0	0	0	0	0	0	0	0	0	0
04:00	0	1	0	0	0	0	0	0	0	0	0	0	0	1
05:00	0	1	2	0	0	0	0	0	0	0	0	0	0	3
06:00	0	4	2	**1**	**1**	0	0	0	0	0	0	0	0	8
07:00	0	15	**4**	1	1	0	0	0	0	0	0	0	0	21
08:00	0	**19**	2	0	1	0	0	0	0	0	0	0	0	**22**
09:00	*	*	*	*	*	*	*	*	*	*	*	*	*	*
10:00	*	*	*	*	*	*	*	*	*	*	*	*	*	*
11:00	*	*	*	*	*	*	*	*	*	*	*	*	*	*
12 PM	*	*	*	*	*	*	*	*	*	*	*	*	*	*
13:00	*	*	*	*	*	*	*	*	*	*	*	*	*	*
14:00	*	*	*	*	*	*	*	*	*	*	*	*	*	*
15:00	*	*	*	*	*	*	*	*	*	*	*	*	*	*
16:00	*	*	*	*	*	*	*	*	*	*	*	*	*	*
17:00	*	*	*	*	*	*	*	*	*	*	*	*	*	*
18:00	*	*	*	*	*	*	*	*	*	*	*	*	*	*
19:00	*	*	*	*	*	*	*	*	*	*	*	*	*	*
20:00	*	*	*	*	*	*	*	*	*	*	*	*	*	*
21:00	*	*	*	*	*	*	*	*	*	*	*	*	*	*
22:00	*	*	*	*	*	*	*	*	*	*	*	*	*	*
23:00	*	*	*	*	*	*	*	*	*	*	*	*	*	*
Day Total	0	42	10	2	3	0	0	0	0	0	0	0	0	57
Percent	0.0%	73.7%	17.5%	3.5%	5.3%	0.0%	0.0%	0.0%	0.0%	0.0%	0.0%	0.0%	0.0%	
AM Peak		08:00	07:00	06:00	06:00									08:00
Vol.		19	4	1	1									22
PM Peak														
Vol.														
Grand Total	9	534	181	7	44	0	0	4	0	0	0	0	0	779
Percent	1.2%	68.5%	23.2%	0.9%	5.6%	0.0%	0.0%	0.5%	0.0%	0.0%	0.0%	0.0%	0.0%	

SRPEDD

88 Broadway
Taunton, MA 02780

Weather: RAINY
Counted by: CC/AR
F.C./Counter#: R-0/23350
Town: MIDDLEBORO

Site Code:
Station ID:
MARION ROAD
North of Walnut Street
Latitude: 0' 0.000 Undefined

SB

Start Time	Bikes	Cars & Trailers	2 Axle Long	Buses	2 Axle 6 Tire	3 Axle Single	4 Axle Single	4 Axle Single	5 Axle Single	6 Axle Single	5 Axle Multi	6 Axle Multi	7 Axle Multi	Total
4/25/11	*	*	*	*	*	*	*	*	*	*	*	*	*	*
01:00	*	*	*	*	*	*	*	*	*	*	*	*	*	*
02:00	*	*	*	*	*	*	*	*	*	*	*	*	*	*
03:00	*	*	*	*	*	*	*	*	*	*	*	*	*	*
04:00	*	*	*	*	*	*	*	*	*	*	*	*	*	*
05:00	*	*	*	*	*	*	*	*	*	*	*	*	*	*
06:00	*	*	*	*	*	*	*	*	*	*	*	*	*	*
07:00	*	*	*	*	*	*	*	*	*	*	*	*	*	*
08:00	*	*	*	*	*	*	*	*	*	*	*	*	*	*
09:00	*	*	*	*	*	*	*	*	*	*	*	*	*	*
10:00	0	8	2	0	1	0	0	0	0	0	0	0	0	11
11:00	0	**13**	**3**	0	**2**	0	0	0	0	0	0	0	0	**18**
12 PM	0	6	2	0	0	0	0	0	0	0	0	0	0	8
13:00	0	12	5	**1**	0	0	0	0	0	0	0	0	0	18
14:00	0	13	4	1	**3**	0	0	0	0	0	0	0	0	21
15:00	0	20	4	0	2	0	0	**1**	0	0	0	0	0	**27**
16:00	0	11	**7**	0	0	0	0	0	0	0	0	0	0	18
17:00	0	**21**	5	0	1	0	0	0	0	0	0	0	0	27
18:00	**1**	14	5	0	0	0	0	0	0	0	0	0	0	20
19:00	0	6	2	0	0	0	0	0	0	0	0	0	0	8
20:00	0	7	2	0	0	0	0	0	0	0	0	0	0	9
21:00	0	5	1	0	0	0	0	0	0	0	0	0	0	6
22:00	0	6	0	0	0	0	0	0	0	0	0	0	0	6
23:00	0	0	2	0	0	0	0	0	0	0	0	0	0	2
Day Total	1	142	44	2	9	0	0	1	0	0	0	0	0	199
Percent	0.5%	71.4%	22.1%	1.0%	4.5%	0.0%	0.0%	0.5%	0.0%	0.0%	0.0%	0.0%	0.0%	
AM Peak		11:00	11:00		11:00									11:00
Vol.		13	3		2									18
PM Peak	18:00	17:00	16:00	13:00	14:00			15:00						15:00
Vol.	1	21	7	1	3			1						27

SRPEDD

88 Broadway
Taunton, MA 02780

Weather: RAINY
Counted by: CC/AR
F.C./Counter#: R-0/23350
Town: MIDDLEBORO

Site Code:
Station ID:
MARION ROAD
North of Walnut Street
Latitude: 0' 0.000 Undefined

SB

Start Time	Bikes	Cars & Trailers	2 Axle Long	Buses	2 Axle 6 Tire	3 Axle Single	4 Axle Single	4 Axle Single	5 Axle Single	6 Axle Single	5 Axle Multi	6 Axle Multi	7 Axle Multi	Total
4/26/11	0	2	0	0	0	0	0	0	0	0	0	0	0	2
01:00	0	1	0	0	0	0	0	0	0	0	0	0	0	1
02:00	0	0	0	0	0	0	0	0	0	0	0	0	0	0
03:00	0	0	0	0	0	0	0	0	0	0	0	0	0	0
04:00	0	1	0	0	0	0	0	0	0	0	0	0	0	1
05:00	0	2	0	0	0	0	0	0	0	0	0	0	0	2
06:00	0	5	0	0	0	0	0	0	0	0	0	0	0	5
07:00	0	**12**	2	0	**2**	0	0	0	0	0	0	0	0	**16**
08:00	0	12	**3**	0	1	0	0	0	0	0	0	0	0	16
09:00	0	5	2	0	0	0	0	0	0	0	0	0	0	7
10:00	0	7	3	0	1	0	0	0	0	0	0	0	0	11
11:00	0	9	3	0	2	0	0	0	0	0	0	0	0	14
12 PM	0	8	5	0	0	0	0	0	0	0	0	0	0	13
13:00	0	13	1	0	1	0	0	0	0	0	0	0	0	15
14:00	0	11	**7**	0	**2**	0	0	0	0	0	0	0	0	20
15:00	0	10	4	**2**	2	0	0	0	0	0	0	0	0	18
16:00	**1**	18	0	0	0	0	0	0	0	0	0	0	0	19
17:00	1	**24**	0	0	0	0	0	0	0	0	0	0	0	**25**
18:00	0	20	4	0	0	0	0	0	0	0	0	0	0	24
19:00	0	16	6	0	0	0	0	0	0	0	0	0	0	22
20:00	0	6	4	0	1	0	0	0	0	0	0	0	0	11
21:00	0	3	1	0	0	0	0	0	0	0	0	0	0	4
22:00	0	2	1	0	0	0	0	0	0	0	0	0	0	3
23:00	0	0	0	0	0	0	0	0	0	0	0	0	0	0
Day Total	2	187	46	2	12	0	0	0	0	0	0	0	0	249
Percent	0.8%	75.1%	18.5%	0.8%	4.8%	0.0%	0.0%	0.0%	0.0%	0.0%	0.0%	0.0%	0.0%	
AM Peak		07:00	08:00		07:00									07:00
Vol.		12	3		2									16
PM Peak	16:00	17:00	14:00	15:00	14:00									17:00
Vol.	1	24	7	2	2									25

SRPEDD

88 Broadway
Taunton, MA 02780

Weather: RAINY
Counted by: CC/AR
F.C./Counter#: R-0/23350
Town: MIDDLEBORO

Site Code:
Station ID:
MARION ROAD
North of Walnut Street
Latitude: 0' 0.000 Undefined

SB

Start Time	Bikes	Cars & Trailers	2 Axle Long	Buses	2 Axle 6 Tire	3 Axle Single	4 Axle Single	4 Axle Single	5 Axle Single	6 Axle Single	5 Axle Multi	6 Axle Multi	7 Axle Multi	Total
4/27/11	0	1	0	0	0	0	0	0	0	0	0	0	0	1
01:00	0	1	0	0	0	0	0	0	0	0	0	0	0	1
02:00	0	1	0	0	0	0	0	0	0	0	0	0	0	1
03:00	0	0	0	0	0	0	0	0	0	0	0	0	0	0
04:00	0	1	0	0	0	0	0	0	0	0	0	0	0	1
05:00	0	3	0	0	0	0	0	0	0	0	0	0	0	3
06:00	0	6	1	0	0	0	0	0	0	0	0	0	0	7
07:00	0	**16**	2	0	1	0	0	0	0	0	0	0	0	**19**
08:00	0	7	4	0	**3**	0	0	0	0	0	0	0	0	14
09:00	0	10	**5**	0	0	0	0	0	0	0	0	0	0	15
10:00	0	9	3	0	2	0	0	0	0	0	0	0	0	14
11:00	0	9	4	0	1	0	0	0	0	0	0	0	0	14
12 PM	0	11	1	0	1	**1**	0	0	0	0	0	0	0	14
13:00	0	9	**6**	0	**3**	0	0	0	0	0	0	0	0	18
14:00	0	11	2	**1**	2	0	0	0	0	0	0	0	0	16
15:00	0	**20**	3	0	2	0	0	0	0	0	0	0	0	**25**
16:00	0	14	4	0	0	0	0	0	0	0	0	0	0	18
17:00	0	13	1	0	0	0	0	0	0	0	0	0	0	14
18:00	0	16	3	0	1	0	0	0	0	0	0	0	0	20
19:00	0	13	4	0	1	0	0	0	0	0	0	0	0	18
20:00	0	9	3	0	0	0	0	0	0	0	0	0	0	12
21:00	0	8	5	0	0	0	0	0	0	0	0	0	0	13
22:00	0	4	0	0	0	0	0	0	0	0	0	0	0	4
23:00	0	1	1	0	0	0	0	0	0	0	0	0	0	2
Day Total	0	193	52	1	17	1	0	0	0	0	0	0	0	264
Percent	0.0%	73.1%	19.7%	0.4%	6.4%	0.4%	0.0%	0.0%	0.0%	0.0%	0.0%	0.0%	0.0%	
AM Peak		07:00	09:00		08:00									07:00
Vol.		16	5		3									19
PM Peak		15:00	13:00	14:00	13:00	12:00								15:00
Vol.		20	6	1	3	1								25

SRPEDD
88 Broadway
Taunton, MA 02780

Weather: RAINY
Counted by: CC/AR
F.C./Counter#: R-0/23350
Town: MIDDLEBORO

Site Code:
Station ID:
MARION ROAD
North of Walnut Street
Latitude: 0' 0.000 Undefined

SB

Start Time	Bikes	Cars & Trailers	2 Axle Long	Buses	2 Axle 6 Tire	3 Axle Single	4 Axle Single	4 Axle Single	5 Axle Single	6 Axle Single	5 Axle Multi	6 Axle Multi	7 Axle Multi	Total
4/28/11	0	1	0	0	0	0	0	0	0	0	0	0	0	1
01:00	0	1	0	0	0	0	0	0	0	0	0	0	0	1
02:00	0	0	0	0	0	0	0	0	0	0	0	0	0	0
03:00	0	0	0	0	0	0	0	0	0	0	0	0	0	0
04:00	0	1	0	0	0	0	0	0	0	0	0	0	0	1
05:00	0	2	0	0	0	0	0	0	0	0	0	0	0	2
06:00	0	5	2	0	0	0	0	0	0	0	0	0	0	7
07:00	0	**14**	2	0	**1**	0	0	0	0	0	0	0	0	**17**
08:00	0	11	**4**	0	1	0	0	0	0	0	0	0	0	16
09:00	*	*	*	*	*	*	*	*	*	*	*	*	*	*
10:00	*	*	*	*	*	*	*	*	*	*	*	*	*	*
11:00	*	*	*	*	*	*	*	*	*	*	*	*	*	*
12 PM	*	*	*	*	*	*	*	*	*	*	*	*	*	*
13:00	*	*	*	*	*	*	*	*	*	*	*	*	*	*
14:00	*	*	*	*	*	*	*	*	*	*	*	*	*	*
15:00	*	*	*	*	*	*	*	*	*	*	*	*	*	*
16:00	*	*	*	*	*	*	*	*	*	*	*	*	*	*
17:00	*	*	*	*	*	*	*	*	*	*	*	*	*	*
18:00	*	*	*	*	*	*	*	*	*	*	*	*	*	*
19:00	*	*	*	*	*	*	*	*	*	*	*	*	*	*
20:00	*	*	*	*	*	*	*	*	*	*	*	*	*	*
21:00	*	*	*	*	*	*	*	*	*	*	*	*	*	*
22:00	*	*	*	*	*	*	*	*	*	*	*	*	*	*
23:00	*	*	*	*	*	*	*	*	*	*	*	*	*	*
Day Total	0	35	8	0	2	0	0	0	0	0	0	0	0	45
Percent	0.0%	77.8%	17.8%	0.0%	4.4%	0.0%	0.0%	0.0%	0.0%	0.0%	0.0%	0.0%	0.0%	
AM Peak		07:00	08:00		07:00									07:00
Vol.		14	4		1									17
PM Peak														
Vol.														
Grand Total	3	557	150	5	40	1	0	1	0	0	0	0	0	757
Percent	0.4%	73.6%	19.8%	0.7%	5.3%	0.1%	0.0%	0.1%	0.0%	0.0%	0.0%	0.0%	0.0%	

SRPEDD
88 Broadway
Taunton, MA 02780

Weather: RAINY
Counted by: CC/AR
F.C./Counter#: R-6/12679
Town: MIDDLEBORO

Site Code:
Station ID:
WALNUT STREET
West of Marion Road
Latitude: 0' 0.000 Undefined

Start	25-Apr-11		Tue		Wed		Thu		Fri		Sat		Sun		Week Average	
Time	EB	WB	EB	WB	EB	WB	EB	WB	EB	WB	EB	WB	EB	WB	EB	WB
12:00 AM	*	*	4	0	1	0	1	0	*	*	*	*	*	*	2	0
01:00	*	*	0	0	1	0	0	0	*	*	*	*	*	*	0	0
02:00	*	*	3	0	1	0	3	0	*	*	*	*	*	*	2	0
03:00	*	*	0	1	0	2	0	0	*	*	*	*	*	*	0	1
04:00	*	*	1	4	0	4	0	7	*	*	*	*	*	*	0	5
05:00	*	*	4	11	1	1	2	5	*	*	*	*	*	*	2	6
06:00	*	*	9	14	11	29	8	26	*	*	*	*	*	*	9	23
07:00	*	*	**11**	**37**	7	**34**	**9**	**36**	*	*	*	*	*	*	9	**36**
08:00	*	*	9	17	**15**	30	9	25	*	*	*	*	*	*	11	24
09:00	*	*	9	23	12	15	8	12	*	*	*	*	*	*	10	17
10:00	*	*	11	23	14	10	*	*	*	*	*	*	*	*	12	16
11:00	**16**	**17**	11	10	15	20	*	*	*	*	*	*	*	*	**14**	16
12:00 PM	13	15	12	16	13	13	*	*	*	*	*	*	*	*	13	15
01:00	18	14	23	19	20	15	*	*	*	*	*	*	*	*	20	16
02:00	30	19	20	13	20	19	*	*	*	*	*	*	*	*	23	17
03:00	29	22	30	12	30	25	*	*	*	*	*	*	*	*	30	20
04:00	**35**	**29**	**37**	**25**	35	**26**	*	*	*	*	*	*	*	*	36	**27**
05:00	32	20	37	23	41	22	*	*	*	*	*	*	*	*	**37**	22
06:00	28	16	28	14	**44**	16	*	*	*	*	*	*	*	*	33	15
07:00	24	12	19	13	10	12	*	*	*	*	*	*	*	*	18	12
08:00	16	6	13	5	15	9	*	*	*	*	*	*	*	*	15	7
09:00	11	1	6	3	3	3	*	*	*	*	*	*	*	*	7	2
10:00	0	3	3	2	4	2	*	*	*	*	*	*	*	*	2	2
11:00	1	1	7	3	1	2	*	*	*	*	*	*	*	*	3	2
Lane	253	175	307	288	314	309	40	111	0	0	0	0	0	0	308	301
Day	428		595		623		151		0		0		0		609	
AM Peak	11:00	11:00	07:00	07:00	08:00	07:00	07:00	07:00							11:00	07:00
Vol.	16	17	11	37	15	34	9	36							14	36
PM Peak	16:00	16:00	16:00	16:00	18:00	16:00									17:00	16:00
Vol.	35	29	37	25	44	26									37	27

Comb. Total	428	595	623	151	0	0	0	609

ADT ADT 609 AADT 609

Appendix D - Detailed Crash Information

Highway Safety Analysis (HSA) Crash Summary Sheet

Crash Records Summary

ACCIDENT SUMMARY SHEET

ROUTE: *Marion Road* **LOCATION:**

MUNICIPALITY: *Middleborough* **COUNTY:** *Plymouth*

TIME PERIOD COVERED: *1/1/2004 - 12/31/2006* **REFERENCE MARKERS / NODES** *Rochester T.L. - Cherry Street*

REMARKS: *All Accidents* **DATE:** *2/8/2011*

TIME OF DAY	# ACC	%
6 AM - 10 AM	3	21.4%
10 AM - 4 PM	3	21.4%
4 PM - 7 PM	1	7.1%
7 PM - 12 AM	3	21.4%
12 AM - 6 AM	4	28.6%
Unspecified	0	0.0%
Total	**14**	

DIRECTION	# ACC	%
North	7	50.0%
South	7	50.0%
East	0	0.0%
West	0	0.0%
Total	**14**	

DIRECTION	# ACC	
Northeast	0	0.0%
Northwest	0	0.0%
Southeast	0	0.0%
Southwest	0	0.0%
Unspecified	0	0.0%

WEATHER	# ACC	%
Clear	10	71.4%
Cloudy	0	0.0%
Rain	2	14.3%
Snow	2	14.3%
Sleet/Hail/Freezing Rain	0	0.0%
Fog/Smog/Smoke	0	0.0%
Unspecified	0	0.0%
Total	**14**	

ACCIDENT TYPE	# ACC	%
Rear End	0	0.0%
Overtake	0	0.0%
Right Angle	0	0.0%
Left Turn	0	0.0%
Right Turn	0	0.0%
Fixed Object	14	100.0%
Head On	0	0.0%
Sideswipe	0	0.0%

ACCIDENT TYPE	# ACC	
Pedestrian	0	0.0%
Bicycle	0	0.0%
Parked Vehicle	0	0.0%
Backing	0	0.0%
Run Off The Road	0	0.0%
Animal	0	0.0%
Other	0	0.0%
Unspecified	0	0.0%
Total	**14**	

SURFACE	# ACC	%
Dry	8	57.1%
Wet	2	14.3%
Mud/Slush	0	0.0%
Snow/Ice	4	28.6%
Unspecified	0	0.0%
Total	**14**	

ACCIDENT SEVERITY	# ACC	%
Fatal	1	7.1%
Injury	8	57.1%
Property Damage	5	35.7%
Non-Reportable	0	0.0%
Total	**14**	

TIME OF YEAR	# ACC	%
Winter (Dec-Feb)	6	42.9%
Spring (Mar-May)	4	28.6%
Summer (Jun-Aug)	1	7.1%
Fall (Sep-Nov)	3	21.4%
Total	**14**	

TYPE OF VEHICLE	# ACC	%
Passenger Cars	14	100.0%
Commercial Vehicles	0	0.0%
Total	**14**	

DAY OF WEEK	# ACC	%
Sunday	1	7.1%
Monday	3	21.4%
Tuesday	1	7.1%
Wednesday	0	0.0%
Thursday	3	21.4%
Friday	4	28.6%
Saturday	2	14.3%
Total	**14**	

LIGHT CONDITION	# ACC	%
Daylight	6	42.9%
Dawn/Dusk	0	0.0%
Night	5	35.7%
Unspecified	3	21.4%
Total	**14**	

SUMMARY OF ACCIDENT SEVERITY BY YEAR:

	2004	2005	2006
Fatal Accidents	0	1	0
Injury Accidents	4	2	2
Property Damage Accidents	2	3	0
Non-Reportable Accidents	0	0	0
Total Accidents	**6**	**6**	**2**

Middleborough
Marion Road
2004 - 2006 Crash Summaries

Crash Report #	1	2	3	4	5
Date	1/2/2004	2/7/2004	3/18/2004	4/18/2004	10/11/2004
Age of Driver	44	17	21	23	76
Driver Address	Middleborough	Middleborough	Raynham	Lakeville	Fairhaven
Time	9:44	1:04	7:36	1:40	14:06
Location	#62	#190	#190	#90	#372
Direction of Travel	NB	NB	SB	SB	SB
Light Condition	Daylight	Darkness - Road Unlighted	Daylight	Darkness - Road Unlighted	Daylight
Weather	Snow	Rain	Snow	Clear	Clear
Road Surface	Snowy	Wet	Snowy	Dry	Dry
Manner of Collision	Single Vehicle Crash	Single Vehicle Crash	Single Vehicle Crash	Single Vehicle Crash	Single Vehicle Crash
Harmful Event Location					
Event Prior to Collision	Traveling Straight Ahead	Traveling Straight Ahead	Traveling Straight Ahead	Traveling Straight Ahead	Traveling Straight Ahead
Sequence of Events 1					
Sequence of Events 2					
Sequence of Events 3					
Sequence of Events 4					
Driver Factor 1					
Driver Factor 2					
Citation	None	Yes	None	None	None
Seat Belt Use	Yes	No	No	Yes	No
Injury Status	None	Minor Visible Injury	Minor Visible Injury	None	Minor Visible Injury
Medical	Not Transported	Transported	Transported	Not Transported	Transported
Circumstances	Slippery Roadway - Hit Tree	Speeding - Hit Utility Pole Citation: OUI, Operating to Endanger, Marked Lanes Violation, Speeding, Junior Operator License Violation	Speeding - Hit Tree	Swerved to Avoid Deer, Speed a Factor - Hit Utility Pole	Hit Tree - Fainted/Passed Out
Conclusions	Snowy Road Surface	Speed & DUI	Speed	Speed & Veh Maneuvar / Deer	Medical
Possible Remedy					

Middleborough
Marion Road
2004 - 2006 Crash Summaries

Crash Report #	6	7	8	9	10
Date	12/20/2004	2/11/2005	2/17/2005	4/22/2005	5/21/2005
Age of Driver	29	25	33	19	22
Driver Address	Middleborough	Middleborough	New Bedford	Middleborough	Middleborough
Time	22:19	22:08	7:26	1:17	18:26
Location	#134	#352	#176	#19	#314
Direction of Travel	SB	NB	SB	SB	NB
Light Condition	Darkness - Road Unlighted	Darkness - Road Unlighted	Daylight	Darkness - Road Unlighted	Daylight
Weather	Clear	Clear	Clear	Clear	Rain
Road Surface	Snowy	Dry	Icy	Dry	Wet
Manner of Collision	Single Vehicle Crash	Single Vehicle Crash	Single Vehicle Crash	Single Vehicle Crash	Single Vehicle Crash
Harmful Event Location					
Event Prior to Collision	Traveling Straight Ahead	Traveling Straight Ahead	Traveling Straight Ahead	Traveling Straight Ahead	Traveling Straight Ahead
Sequence of Events 1					
Sequence of Events 2					
Sequence of Events 3					
Sequence of Events 4					
Driver Factor 1					
Driver Factor 2					
Citation	None	None	None	Yes	None
Seat Belt Use	Yes	Yes	Yes	Yes	Yes
Injury Status	Possible	None	None	Serious Visible Injury	Minor Visible Injury
Medical	Transported	Not Transported	Not Transported	Transported	Transported
Circumstances	Slippery Roadway / Speed - Hit Utility Pole	Swerved to Avoid Deer Couldn't Recover - Hit Utility Pole	Slippery Roadway (Ice) - Hit Tree	Tremendous Speed/OUI - Hit Utility Pole **Citation: Operating to Endanger, Operating Under the Influence (Alc.), Speed, Marked Lanes Violation**	Traveling Too Fast for Conditions(Wet/Rain) - Hit Tree
Conclusions	Snowy Road Surface	Veh Maneuvar / Deer	Icy Road Surface	Speed/OUI	Speed & Wet Road Surface
Possible Remedy					

Middleborough
Marion Road
2004 - 2006 Crash Summaries

Crash Report #	11	12	13	14
Date	8/9/2005	11/21/2005	1/19/2006	11/10/2006
Age of Driver	22	71	51	17
Driver Address	Middleborough	Lakeville	Middleborough	Middleborough
Time	1:35	13:40	13:05	20:48
Location	@ Long Point Road	#90	#200	#314
Direction of Travel	NB	SB	SB	NB
Light Condition	Darkness - Road Unlighted	Daylight	Daylight	Darkness - Road Unlighted
Weather	Clear	Clear	Clear	Clear
Road Surface	Dry	Dry	Dry	Dry
Manner of Collision	Single Vehicle Crash	Single Vehicle Crash	Single Vehicle Crash	Single Vehicle Crash
Harmful Event Location				
Event Prior to Collision	Traveling Straight Ahead	Traveling Straight Ahead	Traveling Straight Ahead	Traveling Straight Ahead
Sequence of Events 1				
Sequence of Events 2				
Sequence of Events 3				
Sequence of Events 4				
Driver Factor 1				
Driver Factor 2				
Citation	None	None	None	None
Seat Belt Use	No	Yes	No	No
Injury Status	Fatality	None	Possible	Possible
Medical	Transported	Not Transported	Transported	Transported
Circumstances	Speeding, Crossed Center Line and Lost Control - Hit Tree	Swerved to avoid deer - Hit Utility Pole	Hit Utility Pole - No Explanation Given	Swerved to Avoid Deer - Hit Utility Pole
Conclusions	Speed	Veh Maneuvar / Deer		Veh Maneuvar / Deer
Possible Remedy				

Appendix E - Optical Speed Bar Guidance

Manual on Uniform Traffic Control Devices (MUTCD), Section 3B.22

National Cooperative Highway Research Program (NCHRP)
Report 613, Section 4.3

Guidance on Speed Reduction Markings

If speed reduction markings are desired, please consider the following:

- Follow the guidance from the **Manual on Uniform Traffic Control Devices** 2009 edition (MUTCD), section 3B.22, pg 393-394, as it provides the accepted design and layout for these markings and recommendations that worked in previous research. This section has been attached to this handout.
- The **NCHRP Report 613** (National Cooperative Highway Research Program), is a good source, developed by the Transportation Research Board, that provides guidelines for selection of speed reduction treatments. It has a section in reference to the speed reduction markings, although those are referred in this document as transverse pavement markings; refer to section 4.3, page 33. The section on transverse pavement markings is attached as well.
- Although the MUTCD and the NCHRP report 613 provide the guidelines to place these markings, there is little reference as to what the spacing should be. For the spacing, please refer to the research report "**Peripheral Transverse Pavement Markings for Speed Control"** by Bryan Jeffrey Katz, April 26, 2007, Blacksburg, Virginia (easy to be found on the web); it provides the formula used in previous successful research to determine the spacing of the bars and useful pavement marking design tables.
- It is very important to work with your consultants and SREPEDD to determine if the speed reduction markings are the best option for your high crash area.

Section 3B.22 Speed Reduction Markings

Support:

01 Speed reduction markings (see Figure 3B-28) are transverse markings that are placed on the roadway within a lane (along both edges of the lane) in a pattern of progressively reduced spacing to give drivers the impression that their speed is increasing. These markings might be placed in advance of an unexpectedly severe horizontal or vertical curve or other roadway feature where drivers need to decelerate prior to reaching the feature and where the desired reduction in speeds has not been achieved by the installation of warning signs and/or other traffic control devices.

Guidance:

02 *If used, speed reduction markings should be reserved for unexpected curves and should not be used on long tangent sections of roadway or in areas frequented mainly by local or familiar drivers, (e.g., school zones). If used, speed reduction markings should supplement the appropriate warning signs and other traffic control devices and should not substitute for these devices.*

Standard:

03 **If used, speed reduction markings shall be a series of white transverse lines on both sides of the lane that are perpendicular to the center line, edge line, or lane line. The longitudinal spacing between the markings shall be progressively reduced from the upstream to the downstream end of the marked portion of the lane.**

Guidance:

04 *Speed reduction markings should not be greater than 12 inches in width, and should not extend more than 18 inches into the lane.*

Standard:

05 **Speed reduction markings shall not be used in lanes that do not have a longitudinal line (center line, edge line, or lane line) on both sides of the lane.**

Figure 3B-28. Example of the Application of Speed Reduction Markings

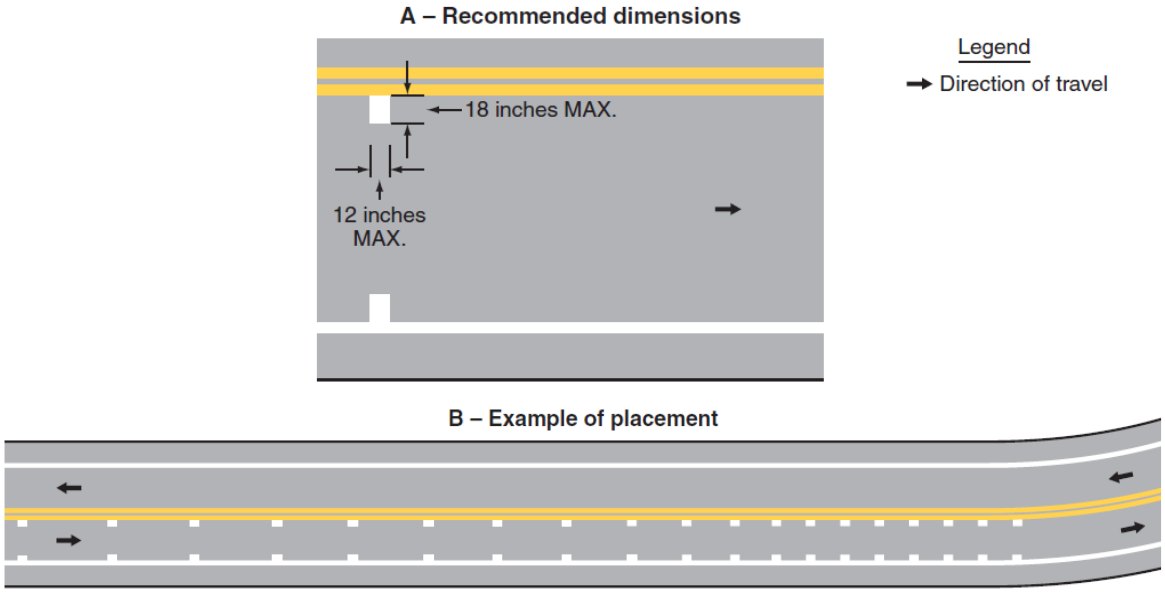

4.3 Transverse Pavement Markings

4.3.1 Overview

Five NCHRP Project 3-74 test sites in Oregon provided documented applications for the high-speed intersection treatments discussed in this section. Transverse pavement markings improve visibility and driver attention. These treatments can be applied to provide visual cue reinforcements to changing conditions and the need to reduce speed. Design variations include peripheral or full transverse lines. Long-term effectiveness and driver familiarity should be considered.

4.3.2 Applicability and Considerations

As defined by the *MUTCD*, transverse pavement markings are "pavement markings that are generally placed perpendicular to and across the flow of traffic." (FHWA, 2003, p. 1A-14) Peripheral transverse lines, as shown in Exhibit 4-4, involve bars only at the edge of a travel lane, instead of bars extending across the travel lane. Transverse chevrons are painted geometric arrows that converge to give the illusion of speed. (Griffin and Reinhardt, 1995) Transverse pavement markings are commonly used in speed management to reinforce the need to reduce speed or to warn drivers of an approaching condition that may require vehicular maneuvers.

Common applications of transverse pavement marking locations include approaches to traffic circles and intersections, horizontal curves, construction areas, bridges, and freeway off-ramps. (Griffin and Reinhardt, 1995) Transverse pavement markings have also been placed at locations

tangency or at a driveway. Appendix B describes and illustrates the treatment layout for one of the NCHRP Project 3-74 research test sites.

The spacing of the transverse bars and transverse chevrons may reflect the desired travel speeds of the vehicles on the roadway. Some applications of transverse bars have used a rate of advancement of two stripes per second. In some applications transverse bars are spaced progressively closer together at an increasing rate as the driver travels along the roadway. When applied in this way, the bars are referred to as *optical speed bars*. The intent is that the reduced spacing gives the driver the perception of acceleration, causing the driver to slow down; however, there are no data to support this claim. (Agent, 1980)

tangency or at a driveway. Appendix B describes and illustrates the treatment layout for one of the NCHRP Project 3-74 research test sites.

The spacing of the transverse bars and transverse chevrons may reflect the desired travel speeds of the vehicles on the roadway. Some applications of transverse bars have used a rate of advancement of two stripes per second. In some applications transverse bars are spaced progressively closer together at an increasing rate as the driver travels along the roadway. When applied in this way, the bars are referred to as *optical speed bars*. The intent is that the reduced spacing gives the driver the perception of acceleration, causing the driver to slow down; however, there are no data to support this claim. (Agent, 1980)

4.3.4 Speed Effects

After a 90-day acclimation period, transverse pavement markings were found to reduce speed marginally at four high-speed intersection approaches tested through NCHRP Project 3-74. Overall, the markings reduced mean speeds by 0.6 mph (standard error of 0.3 mph). Additionally, at the perception–response time data collection locations, transverse pavement markings were found to reduce mean speeds by 0.9 mph (standard error of 0.4 mph).

Studies of segment applications of transverse pavement markings have reported reduced mean and 85th-percentile speeds on the order of 20%-30%. (Katz et al., 2003; Griffin and Reinhardt, 1995)

At the Newbridge Roundabout in Scotland, transverse pavement markings resulted in reduced mean and 85th-percentile speeds. The overall mean speed throughout the day was reduced by approximately 23%, and the overall 85th-percentile speed throughout the day was reduced by approximately 30%. (Katz et al., 2003)

In a study conducted on US Highway 60 in Meade County, Kentucky, transverse bar pavement markings were placed prior to a sharp curve with a high crash rate. This study revealed that the treatment became less effective as a speed reduction technique as drivers became familiar with the treatment. Furthermore, the long-term effects during the nighttime were less than the long-term effects during the day. (Agent, 1980)

Research by Godley et al. (2000) using a driving simulator found that transverse lines with both constant and reducing spacing (i.e., optical speed bars) lowered speeds. The research determined that speed perception was not influenced by the decreased spacing of the lines. Additionally, Godley found that the peripheral transverse lines induced speed reduction almost as effectively as full transverse lines.

No studies have been found that evaluate the effectiveness of the transverse chevron markings with respect to speed.

4.3.5 Safety Effects

No published data were found to address the effects of transverse pavement markings on safety at conventional intersections. Safety improvements associated with segment or roundabout applications of transverse pavement markings were reported by each of the studies referenced below.

In 1993, a study in Osaka, Japan, reported that converging chevron pavement markings on the Yodogawa Bridge were more effective than conventional signing in helping to prevent crashes at a high-crash location. No crashes resulting in injuries occurred in the two years after the chevron markings were installed. In the past, the bridge had a history of crashes causing injuries and fatalities. (Griffin and Reinhardt, 1995)

At the Newbridge Roundabout in Scotland, transverse pavement markings reduced the number of reported crashes from 14 in the year prior to installation to 2 in the 16 months after installation. (Katz et al., 2003)

A study conducted on US Highway 60 in Meade County, Kentucky, found crashes were reduced after transverse pavement markings were installed. During the previous six years, an average of eight crashes occurred at this location each year, and speed was identified as a contributing factor in 75% of those crashes. During the year after installation, three crashes were reported, with one attributed to high speed. (Agent, 1980) Data for additional years after treatment installation were not included in the study.

In another study, transverse lines were applied at 42 approaches to roundabouts. Each approach had a minimum of 3.2 km (2 mi) of uninterrupted road to allow drivers to adapt to the high-speed environment. During the two-year period after the transverse lines were installed on the approaches, speeds were reduced by 57%. The before-and-after studies conducted at all 42 approaches also indicated that the number of crashes decreased from 96 to 47. A follow-up study conducted at seven of the sites four years after installation indicated that the treatment continued to be effective with speed-related crashes showing a significant decline. (Human Factors North, Inc., 2002)

SPEED REDUCTION MARKINGS
(Optical Speed Bars)